

**NOTICE!!**

**These documents have been scanned!**

**Do not place un-scanned documents beneath this notice!**

**Do not remove this notice from this file!**

GPO Jacket No. 560-102  
Print Order 61540  
Rise Business Services, LLC  
Job=AZ15 6/24/2019



Box Number= AZ15128



Claim Begin-End: AMC427682-AMC427683


**1 Initial Receipt**



AZ15128-19

AMC427444-AMC427733

United States Department of the Interior  
 Bureau of Land Management  
 LANDS/RECREATION & PLANNING  
 ONE N CENTRAL AVE  
 PHOENIX, AZ 85004 -2203  
 Phone: 602-417-9200



No: 3126819

<b>Transaction #:</b> 3218760	
<b>Date of Transaction:</b> 09/10/2014	
CUSTOMER:	
ADVANCED GEOLOGIC EXPLORATION INC PO BOX 1956 CHESTER, CA 96020-1956 US	

LINE #	QTY	DESCRIPTION	REMARKS	UNIT PRICE	TOTAL
1	1.00	LOCATABLE MINERALS / MINING CLAIMS- NOT NEW-UNADJUD, ONE AUTH NO. ONLY / MINING CLAIM MONEY RECEIVED CASES: AMC427682/\$1395.00	MAINT FEE PYMNT (2) 2015	- n/a -	1395.00
<b>TOTAL:</b>					<b>\$1,395.00</b>

PAYMENT INFORMATION					
1	AMOUNT:	1395.00	POSTMARKED:	09/02/2014	
	TYPE:	CHECK	RECEIVED:	09/09/2014	
	CHECK NO:	10113			
	NAME:	ADVANCED GEOLOGIC EXPLORATION INC PO BOX 1956 CHESTER CA 96020-1956 US			

REMARKS

This receipt was generated by the automated BLM Collections and Billing System and is a paper representation of a portion of the official electronic record contained therein.

**United States Department of the Interior**  
**Bureau of Land Management**  
 LANDS/RECREATION & PLANNING  
 ONE N CENTRAL AVE  
 PHOENIX, AZ 85004 -2203  
 Phone: 602-417-9200

Receipt

No: 3384980

<b>Transaction #:</b> 3483319	
<b>Date of Transaction:</b> 09/02/2015	
CUSTOMER:	
ADVANCED GEOLOGIC EXPLORATION INC PO BOX 1956 CHESTER, CA 96020-1956 US	

LINE #	QTY	DESCRIPTION	REMARKS	UNIT PRICE	TOTAL
1	1.00	LOCATABLE MINERALS / MINING CLAIMS- NOT NEW-UNADJUD, ONE AUTH NO. ONLY / MINING CLAIM MONEY RECEIVED CASES: AMC427682/\$1395.00	MAINT FEE PYMNT - 2 2016	- n/a -	1395.00
<b>TOTAL:</b>					<b>\$1,395.00</b>

PAYMENT INFORMATION			
1	AMOUNT:	1395.00	POSTMARKED: 08/28/2015
	TYPE:	CHECK	RECEIVED: 09/01/2015
	CHECK NO:	10707	
	NAME:	ADVANCED GEOLOGIC EXPLORATION INC PO BOX 1956 CHESTER CA 96020-1956 US	

REMARKS

This receipt was generated by the automated BLM Collections and Billing System and is a paper representation of a portion of the official electronic record contained therein.



**United States Department of the Interior**  
**Bureau of Land Management**  
 DIV OF LANDS, MINRLS & ENERGY  
 ONE N CENTRAL AVE  
 PHOENIX, AZ 85004 -4427  
 Phone: 602-417-9200

Receipt

No: 3646825

<b>Transaction #:</b> 3750810	
<b>Date of Transaction:</b> 08/30/2016	
CUSTOMER:	
ADVANCED GEOLOGIC EXPLORATION INC PO BOX 1956 CHESTER, CA 96020-1956 US	

LINE #	QTY	DESCRIPTION	REMARKS	UNIT PRICE	TOTAL
1	1.00	LOCATABLE MINERALS / MINING CLAIMS- NOT NEW-UNADJUD, ONE AUTH NO. ONLY / MINING CLAIM MONEY RECEIVED CASES: AMC427682/\$1395.00	MAINT FEE 2017 - 2	- n/a -	1395.00
<b>TOTAL:</b>					<b>\$1,395.00</b>

PAYMENT INFORMATION			
1	AMOUNT:	1395.00	POSTMARKED: 08/25/2016
	TYPE:	CHECK	RECEIVED: 08/29/2016
	CHECK NO:	11028	
	NAME:	ADVANCED GEOLOGIC EXPLORATOIN INC PO BOX 1956 CHESTER CA 96020-1956 US	

REMARKS

This receipt was generated by the automated BLM Collections and Billing System and is a paper representation of a portion of the official electronic record contained therein.



**United States Department of the Interior**  
**Bureau of Land Management**  
 LANDS/RECREATION & PLANNING  
 ONE N CENTRAL AVE  
 PHOENIX, AZ 85004 -2203  
 Phone: 602-417-9200



Receipt

No: 2999204

<b>Transaction #:</b> 3088676	
<b>Date of Transaction:</b> 03/31/2014	
<b>CUSTOMER:</b>	
CHARLES WATSON PO BOX 1956 CHESTER,CA 96020-1956 US	

LINE #	QTY	DESCRIPTION	REMARKS	UNIT PRICE	TOTAL
1	2.00	LOCATABLE MINERALS / MINING CLAIMS-NEW,UNADJUD, ONE OR MORE AUTH NOS / NEW MINING CLAIM LOCATION FEE \$34 <b>CASES:</b> AMC427682/\$34.00, AMC427683/\$34.00		- n/a -	68.00
2	2.00	LOCATABLE MINERALS / MINING CLAIMS-NEW,UNADJUD, ONE OR MORE AUTH NOS / NEW MINING CLAIM PROCESSING FEE <b>CASES:</b> AMC427682/\$20.00, AMC427683/\$20.00		- n/a -	40.00
3	2.00	LOCATABLE MINERALS / MINING CLAIMS-NEW,UNADJUD, ONE OR MORE AUTH NOS / NEW MINING CLAIM MAINT FEE \$140 <b>CASES:</b> AMC427682/\$140.00, AMC427683/\$140.00		- n/a -	280.00
4	1.00	LOCATABLE MINERALS / MINING CLAIMS-NOT NEW-UNADJUD,ONE AUTH NO. ONLY / MINING CLAIM MONEY RECEIVED <b>CASES:</b> AMC427682/\$980.00	NEW ASSOC PLACER LOCATION	- n/a -	980.00
<b>TOTAL:</b>					<b>\$1,368.00</b>

PAYMENT INFORMATION			
1	AMOUNT:	1368.00	POSTMARKED: 03/25/2014
	TYPE:	CHECK	RECEIVED: 03/28/2014

CHECK NO:	09832
NAME:	ADVANCED GEOLOGIC EXPLORATION INC PO BOX 1956 CHESTER CA 96020-1956 US

REMARKS

This receipt was generated by the automated BLM Collections and Billing System and is a paper representation of a portion of the official electronic record contained therein.

**NOTICE!!**

**These documents have been scanned!**

**Do not place un-scanned documents beneath this notice!**

**Do not remove this notice from this file!**

GPO Jacket No. 560-102  
Print Order 61540  
Rise Business Services, LLC  
Job=AZ15 6/24/2019



Box Number= AZ15128



Claim Begin-End: AMC427682-AMC427683

**2 Correspondence**



AZ15128-19

AMC427444-AMC427733





# United States Department of the Interior



BUREAU OF LAND MANAGEMENT

Arizona State Office

One North Central Avenue, Suite 800

Phoenix, Arizona 85004-4427

[www.blm.gov/az/](http://www.blm.gov/az/)

NOV 20 2018

In Reply Refer To:

3809 (9200) RM

AMC427682

CERTIFIED MAIL – RETURN RECEIPT REQUESTED No. 9214 8901 9403 8375 2945 01

## NOTICE

CHRISTINA DUNKER  
PO BOX 12  
CHESTER, CA 96020-0012

: This Notice Affects Those Claims  
: Shown in the Block Below.  
:

---

AMC427682, AMC427683  
CASINO ROYALE #1, CASINO ROYALE #2

---

### 2019 Maintenance Fees Due on Claims under a Waiver


A Maintenance Fee Waiver Certification (small miner waiver) was filed for the 2019 assessment year for the mining claims listed above. In accordance with 43 CFR 3835.1, to qualify for a small miner waiver you and all related parties must hold no more than a total of 10 mining claims or sites nationwide. Since the commencement of the 2019 assessment year, the owner(s) of these mining claims has acquired and now owns in excess of 10 mining claims nationwide, which means they no longer qualify for the small miner waiver.

Charles Watson owns a total of 11 mining claims. These include the 2 claims listed above for which a waiver was filed, 8 mining claims in Nevada (NMC1029606 – NMC1029611) for which a waiver was filed, and 1 new claim located in California, CAMC319045, recorded with BLM on October 3, 2018.

Therefore, in accordance with 43 CFR 3835.20, and *Randi Rovetto, Et Al.*, 177 IBLA 257, the waiver is immediately cancelled and the 2019 Maintenance Fees of \$155 per claim per 20 acres or portion thereof, are due on the claims listed above. The Bureau of Land Management (BLM) must receive the maintenance fee for these mining claims on or before September 1, 2019. If we do not receive the fee, the claims will be forfeited and closed. At that same time (on or before September 1, 2019) the maintenance fees for the 2020 assessment year are also due.

When paying the fees please specify which assessment year is being paid so we can apply the fees accurately to the claims. Please also include an explanation as to why the fees for the assessment year that has already begun are being paid; e.g., the claim owner no longer qualified for a small miner waiver.

If additional information is required, please contact RéAnn Myers at 602-417-9413. Please include your AMC serial numbers on all correspondence.



Lucas Lucero  
Deputy State Director  
Lands, Minerals and Energy Division

cc: Nevada State Office  
Attn: Adjudication  
1340 Financial Blvd  
Reno, Nevada 89502



Date Produced: 12/03/2018

ConnectSuite Inc.:

The following is the delivery information for Certified Mail™/RRE item number 9214 8901 9403 8375 2945 01. Our records indicate that this item was delivered on 11/27/2018 at 12:42 p.m. in CHESTER, CA 96020. The scanned image of the recipient information is provided below.

Signature of Recipient :

*Christina Dunke*  
*Christina Dunke*

Address of Recipient :

12

Thank you for selecting the Postal Service for your mailing needs. If you require additional assistance, please contact your local post office or Postal Service representative.

Sincerely,  
United States Postal Service

The customer reference number shown below is not validated or endorsed by the United States Postal Service. It is solely for customer use.

Customer Reference Number: C1087811.6263069



# United States Department of the Interior



BUREAU OF LAND MANAGEMENT  
Arizona State Office  
One North Central Avenue, Suite 800  
Phoenix, Arizona 85004-4427  
www.blm.gov/az/

OCT 10 2018

In Reply Refer To:  
3800 (9200) RM  
AMC427682

RECEIVED  
BLM AZ STATE OFFICE  
2018 OCT 31 P 4:19  
PHOENIX, ARIZONA

CERTIFIED MAIL - RETURN RECEIPT REQUESTED No. 9214 8901 9403 8373 6881 66

## NOTICE

CHARLES WATSON : This Notice Affects Those Claims  
PO BOX 1956 : Shown in the Block Below.  
CHESTER, CA 96020-1956 :

---

AMC427682, AMC427683  
CASINO ROYALE #1, CASINO ROYALE #2

---

### Maintenance Fee Waiver Held for Rejection

This office received the Maintenance Fee Waiver Certification (waiver) for the above listed mining claim(s). The waiver is not properly completed and does not meet the annual filing requirements.

In accordance with 43 Code of Federal Regulations (CFR) 3835.10, the name, address, and original signatures of all owners of the mining claim must be included on the waiver form. Please correct the discrepancy as noted below:

- The waiver document is missing claim owner names, addresses or signatures. Even if an agent is signing the waiver, the names and addresses of all claim owners are required to be listed on the waiver. Next to each name there must be a signature: either that of the owner, or an authorized agent.
- If an agent signs, they should identify themselves as signing on behalf of an owner, and a Power of Attorney must accompany the waiver document. The execution date on the Power of Attorney must be current within 3 years.

• In the case of the death of a mining claim owner the following documents are required:

- 1) copy of the death certificate;
- 2) proof that whomever signs the waiver has authority to sign on behalf of the deceased claimant (this can be a copy of the will or a document from probate court declaring the executor of the will or personal representative of the deceased).

In order to correct the defect in the waiver, per 43 CFR 3835.93, you must provide this office with the requested information within 60 days of your receipt of this notice. If you are unable to provide this information, you have the option of paying the annual maintenance fee of \$155 per claim (\$155 per 20 acres for placer claims larger than 20 acres). If we do not receive the requested corrections or the maintenance fees within the 60-day time frame, the claim(s) will be declared forfeited and closed.

If additional information is required, please contact RéAnn Myers at 602-417-9413. Please include your AMC serial number(s) on all correspondence.

Sincerely,



Lucas Lucero  
Deputy State Director  
Lands, Minerals and Energy Division

RECEIVED  
BLM AZ STATE OFFICE  
2018 OCT 31 P 4: 19  
PHOENIX, ARIZONA

DEPARTMENT OF THE INTERIOR  
BUREAU OF LAND MANAGEMENT  
MINING CLAIMS

(LIVE) Serial Register Page

Run Date/Time: 9/12/2018 13:48 PM

01 10-21-1976;090STAT0090;43USC1744

Total Acres

Serial Number

Case Type 384201: PLACER CLAIM

100.000

AMC427682

Claim Name: CASINO ROYALE # 1

Commodity:

Case Disposition: ACTIVE

Lead File Number

Required Maintenance Fee: 775.00

AMC427682

Name & Address			Interest Relationship
WATSON CHARLES	PO BOX 1956	CHESTER CA 96020-1956	CLAIMANT
DUNKER CHRISTINA	PO BOX 12	CHESTER CA 96020-0012	CLAIMANT
ACHOR WINDY	PO BOX 253	CRESCENT MILLS CA 95934-0253	CLAIMANT
HUDSON IAN	PO BOX 253	CRESCENT MILLS CA 95934-0253	CLAIMANT
BRENT JESSIE	PO BOX 207	CHESTER CA 96020-0207	CLAIMANT

Mer	Twp	Rng	Sec	Quadrant	District	County / State
14	0030N	0180W	004	NWSW	YUMA FIELD OFFICE	LA PAZ AZ

Act Date	Code	Action Text	Action Remarks	Receipt Number
01/03/2014	403	LOCATION DATE		
03/28/2014	395	RECORDATION NOTICE RECD	1	2999204
08/28/2017	782	MAINTENANCE FEE PAYMENT	2018;\$775	3964792
08/29/2016	782	MAINTENANCE FEE PAYMENT	2017;\$775	3646825
09/01/2015	782	MAINTENANCE FEE PAYMENT	2016;\$775	3384980
09/09/2014	782	MAINTENANCE FEE PAYMENT	2015;\$775	3126819
03/28/2014	685	ADDL MAINTENANCE FEE	2014;\$560	2999204
03/28/2014	484	LOCATION YEAR / MAINTENANCE FEE	2014;\$140	2999204
09/07/2018	392	MONIES RECEIVED	\$20.00;1	4259322
02/09/2015	393	DECISION/NOTICE ISSUED	ASSN PLACER INFO REQ	
01/15/2015	669	LAND STATUS CHECKED		
03/28/2014	501	ACCT ADV IN LEAD FILE	AMC427682-AMC427683;	
02/13/2014	404	COUNTY RECORDATION	2014-00383;	

Line Nr	Remarks
---------	---------

RECEIVED  
BLM AZ STATE OFFICE  
2018 OCT 31 P 4: 19  
PHOENIX, ARIZONA

DEPARTMENT OF THE INTERIOR  
BUREAU OF LAND MANAGEMENT  
MINING CLAIMS

(LIVE) Serial Register Page

Page 2 Of 2

Run Date/Time: 9/12/2018 13:48 PM

01 10-21-1976;090STAT0090;43USC1744

Total Acres

Serial Number

Case Type 384201: PLACER CLAIM

80.000

AMC427683

Claim Name: CASINO ROYALE # 2

Commodity:

Case Disposition: ACTIVE

Lead File Number

Required Maintenance Fee: 620.00

AMC427682

Name & Address Interest Relationship

BRENT JESSIE	PO BOX 207	CHESTER CA 96020-0207	CLAIMANT
DUNKER CHRISTINA	PO BOX 12	CHESTER CA 96020-0012	CLAIMANT
HUDSON IAN	PO BOX 253	CRESCENT MILLS CA 95934-0253	CLAIMANT
WATSON CHARLES	PO BOX 1956	CHESTER CA 96020-1956	CLAIMANT

Mer	Twp	Rng	Sec	Quadrant	District	County / State
14	0030N	0180W	004	NW	YUMA FIELD OFFICE	LA PAZ AZ

Act Date	Code	Action Text	Action Remarks	Receipt Number
01/03/2014	403	LOCATION DATE		
03/28/2014	395	RECORDATION NOTICE RECD	1	2999204
08/28/2017	782	MAINTENANCE FEE PAYMENT	2018;\$620	3964792
08/29/2016	782	MAINTENANCE FEE PAYMENT	2017;\$620	3646825
09/01/2015	782	MAINTENANCE FEE PAYMENT	2016;\$620	3384980
09/09/2014	782	MAINTENANCE FEE PAYMENT	2015;\$620	3126819
03/28/2014	685	ADDL MAINTENANCE FEE	2014;\$420	2999204
03/28/2014	484	LOCATION YEAR / MAINTENANCE FEE	2014;\$140	2999204
02/09/2015	393	DECISION/NOTICE ISSUED	ASSN PLACER INFO REQ	
01/15/2015	669	LAND STATUS CHECKED		
03/28/2014	501	ACCT ADV IN LEAD FILE	AMC427682-AMC427683;	
02/13/2014	404	COUNTY RECORDATION	2014-00384;	

Line Nr Remarks

RECEIVED  
 BLM AZ STATE OFFICE  
 2018 OCT 31 P 4: 19  
 PHOENIX, ARIZONA

UNITED STATES  
DEPARTMENT OF THE INTERIOR  
BUREAU OF LAND MANAGEMENT

545

AMC 427687

MAINTENANCE FEE WAIVER CERTIFICATION

FORM APPROVED  
OMB NO. 1004-0114  
Expires: January 31, 2020

SEE INSTRUCTIONS ON PAGE 2

- This small miner waiver is filed for the assessment year beginning on September 1, 2018 and ending on September 1, 2019.
- The undersigned and all related parties owned ten or fewer mining claims, mill, or tunnel sites located and maintained on Federal lands in the United States of America on September 1, 2018.
- The undersigned have performed the assessment work required by law for each mining claim listed prior to filing this waiver and understand that by filing this form, the undersigned must file an affidavit of assessment work with the Bureau of Land Management (BLM) by the December 30th following the filing of this waiver.
- The undersigned understand that if the assessment work obligation has not yet come due under 30 U.S.C. 28 (for those claims in their first assessment year only), a notice of intent to hold reciting this condition must be recorded by the December 30th following the filing of this waiver.
- The undersigned understand that mill and tunnel sites may also be listed on this waiver and be waived from payment of the maintenance fee, and that a notice of intent to hold for these sites is required to be filed with the BLM by the December 30th following the filing of this waiver.
- The undersigned understand and acknowledge that pursuant to 43 U.S.C. 1212 and 18 U.S.C. 1001, the filing or recording of a false, fictitious, or fraudulent document with the BLM may result in a fine of up to \$250,000, a prison term not to exceed five years, or both.
- The mining claims, mill or tunnel sites for which this waiver from payment of the maintenance fees is requested are:

CLAIM OR SITE NAME	BLM RECORDATION SERIAL NUMBER
1. Casino Royale #1	AMC 427682 5913
2. Casino Royale #2	AMC 427683
3.	
4.	
5.	
6.	
7.	
8.	
9.	
10.	

RECEIVED  
BLM AZ STATE OFFICE  
2018 SEP - 7 PM 3:00  
PHOENIX, ARIZONA

The owner(s) (claimants) of the above mining claims and sites are:

Charles Watson  
(Owner's Name - Please Print)

P.O. Box 1956  
(Owner's Mailing Address)

*[Signature]*  
(Owner's Signature)

Chester CA 96020  
(City) (State) (Zip Code)

(Owner's Name - Please Print)

(Owner's Mailing Address)

(Owner's Signature)

(City) (State) (Zip Code)

(Owner's Name - Please Print)

(Owner's Mailing Address)

(Owner's Signature)

(City) (State) (Zip Code)

(Owner's Name - Please Print)

(Owner's Mailing Address)

(Owner's Signature)

(City) (State) (Zip Code)

(Continued on page 2)

427687  
RECEIVED  
SEP 13 2018

BY: *[Signature]*

*[Signature]*



US Department of the Interior  
Bureau of Land Management  
1 N Central Ave Ste 800  
Phoenix, AZ 85004

USPS CERTIFIED MAIL



9214 8901 9403 8373 6881 66

CHARLES WATSON  
PO BOX 1956  
CHESTER CA 96020-1956

RECEIVED  
BLM AZ STATE OFFICE  
2010 OCT 31 P 4: 40  
PHOENIX, ARIZONA



# United States Department of the Interior



BUREAU OF LAND MANAGEMENT

Arizona State Office

One North Central Avenue, Suite 800

Phoenix, Arizona 85004-4427

[www.blm.gov/az/](http://www.blm.gov/az/)

NOV 20 2018

In Reply Refer To:

3809 (9200) RM

AMC427682

CERTIFIED MAIL – RETURN RECEIPT REQUESTED No. 9214 8901 9403 8375 2945 01

## NOTICE

CHRISTINA DUNKER  
PO BOX 12  
CHESTER, CA 96020-0012

This Notice Affects Those Claims  
Shown in the Block Below.

---

AMC427682, AMC427683  
CASINO ROYALE #1, CASINO ROYALE #2

---

### 2019 Maintenance Fees Due on Claims under a Waiver


A Maintenance Fee Waiver Certification (small miner waiver) was filed for the 2019 assessment year for the mining claims listed above. In accordance with 43 CFR 3835.1, to qualify for a small miner waiver you and all related parties must hold no more than a total of 10 mining claims or sites nationwide. Since the commencement of the 2019 assessment year, the owner(s) of these mining claims has acquired and now owns in excess of 10 mining claims nationwide, which means they no longer qualify for the small miner waiver.

Charles Watson owns a total of 11 mining claims. These include the 2 claims listed above for which a waiver was filed, 8 mining claims in Nevada (NMC1029606 – NMC1029611) for which a waiver was filed, and 1 new claim located in California, CAMC319045, recorded with BLM on October 3, 2018.

Therefore, in accordance with 43 CFR 3835.20, and *Randi Rovetto, Et Al.*, 177 IBLA 257, the waiver is immediately cancelled and the 2019 Maintenance Fees of \$155 per claim per 20 acres or portion thereof, are due on the claims listed above. The Bureau of Land Management (BLM) must receive the maintenance fee for these mining claims on or before September 1, 2019. If we do not receive the fee, the claims will be forfeited and closed. At that same time (on or before September 1, 2019) the maintenance fees for the 2020 assessment year are also due.

When paying the fees please specify which assessment year is being paid so we can apply the fees accurately to the claims. Please also include an explanation as to why the fees for the assessment year that has already begun are being paid; e.g., the claim owner no longer qualified for a small miner waiver.

If additional information is required, please contact RéAnn Myers at 602-417-9413. Please include your AMC serial numbers on all correspondence.



Lucas Lucero  
Deputy State Director  
Lands, Minerals and Energy Division

cc: Nevada State Office  
Attn: Adjudication  
1340 Financial Blvd  
Reno, Nevada 89502



Date Produced: 12/03/2018

ConnectSuite Inc.:

The following is the delivery information for Certified Mail™/RRE item number 9214 8901 9403 8375 2945 01. Our records indicate that this item was delivered on 11/27/2018 at 12:42 p.m. in CHESTER, CA 96020. The scanned image of the recipient information is provided below.

Signature of Recipient :

*Christina Dunke*  
*Christina Dunke*

Address of Recipient :

12

Thank you for selecting the Postal Service for your mailing needs. If you require additional assistance, please contact your local post office or Postal Service representative.

Sincerely,  
United States Postal Service

The customer reference number shown below is not validated or endorsed by the United States Postal Service. It is solely for customer use.

Customer Reference Number: C1087811.6263069



# United States Department of the Interior



BUREAU OF LAND MANAGEMENT  
Arizona State Office  
One North Central Avenue, Suite 800  
Phoenix, Arizona 85004-4427  
www.blm.gov/az/

OCT 10 2018

In Reply Refer To:  
3800 (9200) RM  
AMC427682

RECEIVED  
BLM AZ STATE OFFICE  
2018 OCT 31 P 4:19  
PHOENIX, ARIZONA

CERTIFIED MAIL - RETURN RECEIPT REQUESTED No. 9214 8901 9403 8373 6881 66

## NOTICE

CHARLES WATSON : This Notice Affects Those Claims  
PO BOX 1956 : Shown in the Block Below.  
CHESTER, CA 96020-1956 :

---

AMC427682, AMC427683  
CASINO ROYALE #1, CASINO ROYALE #2

---

### Maintenance Fee Waiver Held for Rejection

This office received the Maintenance Fee Waiver Certification (waiver) for the above listed mining claim(s). The waiver is not properly completed and does not meet the annual filing requirements.

In accordance with 43 Code of Federal Regulations (CFR) 3835.10, the name, address, and original signatures of all owners of the mining claim must be included on the waiver form. Please correct the discrepancy as noted below:

- The waiver document is missing claim owner names, addresses or signatures. Even if an agent is signing the waiver, the names and addresses of all claim owners are required to be listed on the waiver. Next to each name there must be a signature: either that of the owner, or an authorized agent.
- If an agent signs, they should identify themselves as signing on behalf of an owner, and a Power of Attorney must accompany the waiver document. The execution date on the Power of Attorney must be current within 3 years.

• In the case of the death of a mining claim owner the following documents are required:

- 1) copy of the death certificate;
- 2) proof that whomever signs the waiver has authority to sign on behalf of the deceased claimant (this can be a copy of the will or a document from probate court declaring the executor of the will or personal representative of the deceased).

In order to correct the defect in the waiver, per 43 CFR 3835.93, you must provide this office with the requested information within 60 days of your receipt of this notice. If you are unable to provide this information, you have the option of paying the annual maintenance fee of \$155 per claim (\$155 per 20 acres for placer claims larger than 20 acres). If we do not receive the requested corrections or the maintenance fees within the 60-day time frame, the claim(s) will be declared forfeited and closed.

If additional information is required, please contact RéAnn Myers at 602-417-9413. Please include your AMC serial number(s) on all correspondence.

Sincerely,



Lucas Lucero  
Deputy State Director  
Lands, Minerals and Energy Division

RECEIVED  
BLM AZ STATE OFFICE  
2018 OCT 31 P 4: 19  
PHOENIX, ARIZONA

DEPARTMENT OF THE INTERIOR  
BUREAU OF LAND MANAGEMENT  
MINING CLAIMS

(LIVE) Serial Register Page

Run Date/Time: 9/12/2018 13:48 PM

01 10-21-1976;090STAT0090;43USC1744

Total Acres

Serial Number

Case Type 384201: PLACER CLAIM

100.000

AMC427682

Claim Name: CASINO ROYALE # 1

Commodity:

Case Disposition: ACTIVE

Lead File Number

Required Maintenance Fee: 775.00

AMC427682

Name & Address

Interest Relationship

WATSON CHARLES	PO BOX 1956	CHESTER CA 96020-1956	CLAIMANT
DUNKER CHRISTINA	PO BOX 12	CHESTER CA 96020-0012	CLAIMANT
ACHOR WINDY	PO BOX 253	CRESCENT MILLS CA 95934-0253	CLAIMANT
HUDSON IAN	PO BOX 253	CRESCENT MILLS CA 95934-0253	CLAIMANT
BRENT JESSIE	PO BOX 207	CHESTER CA 96020-0207	CLAIMANT

Mer	Twp	Rng	Sec	Quadrant	District	County / State
14	0030N	0180W	004	NWSW	YUMA FIELD OFFICE	LA PAZ AZ

Act Date	Code	Action Text	Action Remarks	Receipt Number
01/03/2014	403	LOCATION DATE		
03/28/2014	395	RECORDATION NOTICE RECD	1	2999204
08/28/2017	782	MAINTENANCE FEE PAYMENT	2018;\$775	3964792
08/29/2016	782	MAINTENANCE FEE PAYMENT	2017;\$775	3646825
09/01/2015	782	MAINTENANCE FEE PAYMENT	2016;\$775	3384980
09/09/2014	782	MAINTENANCE FEE PAYMENT	2015;\$775	3126819
03/28/2014	685	ADDL MAINTENANCE FEE	2014;\$560	2999204
03/28/2014	484	LOCATION YEAR / MAINTENANCE FEE	2014;\$140	2999204
09/07/2018	392	MONIES RECEIVED	\$20.00;1	4259322
02/09/2015	393	DECISION/NOTICE ISSUED	ASSN PLACER INFO REQ	
01/15/2015	669	LAND STATUS CHECKED		
03/28/2014	501	ACCT ADV IN LEAD FILE	AMC427682-AMC427683;	
02/13/2014	404	COUNTY RECORDATION	2014-00383;	

Line Nr                      Remarks

RECEIVED  
BLM AZ STATE OFFICE  
2018 OCT 31 P 4: 19  
PHOENIX, ARIZONA

DEPARTMENT OF THE INTERIOR  
BUREAU OF LAND MANAGEMENT  
MINING CLAIMS

(LIVE) Serial Register Page

Page 2 Of 2

Run Date/Time: 9/12/2018 13:48 PM

01 10-21-1976;090STAT0090;43USC1744

Total Acres

Serial Number

Case Type 384201: PLACER CLAIM

80.000

AMC427683

Claim Name: CASINO ROYALE # 2

Commodity:

Case Disposition: ACTIVE

Lead File Number

Required Maintenance Fee: 620.00

AMC427682

Name & Address Interest Relationship

BRENT JESSIE	PO BOX 207	CHESTER CA 96020-0207	CLAIMANT
DUNKER CHRISTINA	PO BOX 12	CHESTER CA 96020-0012	CLAIMANT
HUDSON IAN	PO BOX 253	CRESCENT MILLS CA 95934-0253	CLAIMANT
WATSON CHARLES	PO BOX 1956	CHESTER CA 96020-1956	CLAIMANT

Mer Twp Rng Sec Quadrant District County / State

14	0030N	0180W	004	NW	YUMA FIELD OFFICE	LA PAZ	AZ
----	-------	-------	-----	----	-------------------	--------	----

Act Date Code Action Text Action Remarks Receipt Number

01/03/2014	403	LOCATION DATE		
03/28/2014	395	RECORDATION NOTICE RECD	1	2999204
08/28/2017	782	MAINTENANCE FEE PAYMENT	2018;\$620	3964792
08/29/2016	782	MAINTENANCE FEE PAYMENT	2017;\$620	3646825
09/01/2015	782	MAINTENANCE FEE PAYMENT	2016;\$620	3384980
09/09/2014	782	MAINTENANCE FEE PAYMENT	2015;\$620	3126819
03/28/2014	685	ADDL MAINTENANCE FEE	2014;\$420	2999204
03/28/2014	484	LOCATION YEAR / MAINTENANCE FEE	2014;\$140	2999204
02/09/2015	393	DECISION/NOTICE ISSUED	ASSN PLACER INFO REQ	
01/15/2015	669	LAND STATUS CHECKED		
03/28/2014	501	ACCT ADV IN LEAD FILE	AMC427682-AMC427683;	
02/13/2014	404	COUNTY RECORDATION	2014-00384;	

Line Nr Remarks

RECEIVED  
BLM AZ STATE OFFICE  
2018 OCT 31 P 4: 19  
PHOENIX, ARIZONA



UNITED STATES  
DEPARTMENT OF THE INTERIOR  
BUREAU OF LAND MANAGEMENT

545

AMC 427687

MAINTENANCE FEE WAIVER CERTIFICATION

FORM APPROVED  
OMB NO. 1004-0114  
Expires: January 31, 2020

SEE INSTRUCTIONS ON PAGE 2

- This small miner waiver is filed for the assessment year beginning on September 1, 2018 and ending on September 1, 2019.
- The undersigned and all related parties owned ten or fewer mining claims, mill, or tunnel sites located and maintained on Federal lands in the United States of America on September 1, 2018.
- The undersigned have performed the assessment work required by law for each mining claim listed prior to filing this waiver and understand that by filing this form, the undersigned must file an affidavit of assessment work with the Bureau of Land Management (BLM) by the December 30th following the filing of this waiver.
- The undersigned understand that if the assessment work obligation has not yet come due under 30 U.S.C. 28 (for those claims in their first assessment year only), a notice of intent to hold reciting this condition must be recorded by the December 30th following the filing of this waiver.
- The undersigned understand that mill and tunnel sites may also be listed on this waiver and be waived from payment of the maintenance fee, and that a notice of intent to hold for these sites is required to be filed with the BLM by the December 30th following the filing of this waiver.
- The undersigned understand and acknowledge that pursuant to 43 U.S.C. 1212 and 18 U.S.C. 1001, the filing or recording of a false, fictitious, or fraudulent document with the BLM may result in a fine of up to \$250,000, a prison term not to exceed five years, or both.
- The mining claims, mill or tunnel sites for which this waiver from payment of the maintenance fees is requested are:

CLAIM OR SITE NAME	BLM RECORDATION SERIAL NUMBER
1. Casino Royale #1	AMC 427682 5913
2. Casino Royale #2	AMC 427683
3.	
4.	
5.	
6.	
7.	
8.	
9.	
10.	

RECEIVED  
BLM AZ STATE OFFICE  
2018 SEP - 7 PM 3:00  
PHOENIX, ARIZONA

The owner(s) (claimants) of the above mining claims and sites are:

Charles Watson  
(Owner's Name - Please Print)

*[Signature]*  
(Owner's Signature)

P.O. Box 1956  
(Owner's Mailing Address)

Chester CA 96020  
(City) (State) (Zip Code)

(Owner's Name - Please Print)

(Owner's Signature)

(Owner's Mailing Address)

(City) (State) (Zip Code)

(Owner's Name - Please Print)

(Owner's Signature)

(Owner's Mailing Address)

(City) (State) (Zip Code)

(Owner's Name - Please Print)

(Owner's Signature)

(Owner's Mailing Address)

(City) (State) (Zip Code)

427687  
RECEIVED  
SEP 13 2018

BY: *[Signature]*

*[Handwritten mark]*

US Department of the Interior  
Bureau of Land Management  
1 N Central Ave Ste 800  
Phoenix, AZ 85004

USPS CERTIFIED MAIL



9214 8901 9403 8373 6881 66

CHARLES WATSON  
PO BOX 1956  
CHESTER CA 96020-1956

RECEIVED  
BLM AZ STATE OFFICE  
2010 OCT 31 P 4: 40  
PHOENIX, ARIZONA



# United States Department of the Interior



BUREAU OF LAND MANAGEMENT

Arizona State Office

One North Central Avenue, Suite 800

Phoenix, Arizona 85004-4427

[www.blm.gov/az/](http://www.blm.gov/az/)

FEB 09 2015

In Reply Refer To:

3800 (9310) RE

AMC427682

CERTIFIED MAIL – RETURN RECEIPT REQUESTED NO. 7014 0150 0000 5427 7713

## NOTICE

IAN HUDSON

WINDY ACHOR

PO BOX 253

CRESCENT MILLS, CA 96020-0253

:  
:  
:

This Notice Affects the Claims  
Shown in the Block Below.

---

AMC427682, AMC427683

CASINO ROYALE #1, CASINO ROYALE #2

---

### Locator Requirements for Association Placer Mining Claims Additional Information Required

The Bureau of Land Management (BLM) Arizona State Office received the location notice(s) for the association placer mining claim(s) listed above. You are included as a locator of the claim(s).

You must be qualified to locate an association placer mining claim and your mining claim must conform to the requirements of Federal law, 30 U.S.C. 35, 36, and regulations at 43 CFR 3832.22. These laws allow the location of placer mining claims greater than 20 acres so long as each of the locators has a bona fide interest in the claims, and has located the claims independently, for their own self-interest, and in good faith. The law is well established that a person cannot use the names of his friends, relatives, employees or club members as locators in order to locate for his own benefit a greater area of placer ground than is allowable by law. A company or corporation is considered to be one entity, entitled to locate claims of no more than 20 acres in size. Any claim located using dummy locators is not a valid mining claim.

By recording these location notices with the BLM you are representing to the United States government that you meet the qualifications for locating an association placer claim and that you are not using the names of other persons as dummy locators to locate more than 20 acres per claim for your own benefit. In accordance with 43 CFR 3830.9, if you file a document that you know contains false, erroneous, or fictitious information or statements, you may be subject to criminal penalties under 18 U.S.C. 1001 and 43 U.S.C. 1212. The maximum penalty is 5 years in prison and/or a fine of \$250,000.

In accordance with 43 CFR 1822.10, all documents required to be filed with the BLM must contain the applicant's (claimant's) legal name and current address. Additionally, 43 CFR 3833.11 (b)(2) requires that a certificate of location of a mining claim or site contain the names and current mailing addresses of the locators of the claim.

In accordance with 43 CFR 3830.3, an agent may locate mining claims on your behalf as long as they are duly constituted and appointed.

Before we can complete the recordation of your association placer mining claims, we will need the following information:

1) A signed and notarized statement from each claimant that says: "I (enter claimant's name) authorized and am aware that I am listed as a locator on the location notice for AMC (enter claim numbers). I have a bona fide interest in these claims and I located the claims independently, for my own self-interest and in good faith. I certify that these claims are in no way being located for the benefit of a company, corporation, or another individual in order to gain additional acreage they are not entitled to in accordance with the law." 2) A legal document from each claimant (such as a notarized power of attorney) showing that the person signing the location notice is acting on their behalf as their duly constituted and appointed agent or authorized representative.

The claimants of the above named mining claim(s) are hereby afforded 30 days from receipt of this Notice in which to furnish the requested information. Failure to do so will subject the recordation of these claims to further adjudication which may result in a partial rejection of the recordation and a reduction in acreage claimed.

If, after reviewing the information in this letter you determine that you do not, in fact, qualify to locate an association placer mining claim, please relinquish the association placer mining claims and relocate as an individual placer mining claim under 43 CFR 3832.22(b).

In accordance with 43 CFR 3833.33, you may transfer, sell, or otherwise convey an association placer mining claim at any time to an equal or greater number of mining claimants. If you want to transfer an association placer claim to an individual or an association that is smaller in number than the association that located the claim, a) you must have discovered a valuable mineral deposit before the transfer (documentation will be requested); or b) upon notice from the BLM, you must reduce the acreage of the claim, if necessary, so that you meet the 20-acre per locator limit. Per 43 CFR 3830.5, a discovery means that you have found a valuable mineral deposit. Any association placer claim transferred that does not meet these requirements is not a valid mining claim.

If you have any questions please contact Rod Ebert at 602-417-9397.

Sincerely,



Rebecca Heick  
Acting Deputy State Director  
Division of Lands and Minerals



# United States Department of the Interior



BUREAU OF LAND MANAGEMENT

Arizona State Office

One North Central Avenue, Suite 800

Phoenix, Arizona 85004-4427

[www.blm.gov/az/](http://www.blm.gov/az/)

FEB 09 2015

In Reply Refer To:  
3800 (9310) RE  
AMC427682

CERTIFIED MAIL – RETURN RECEIPT REQUESTED NO. 7014 0150 0000 5427 7706

## NOTICE

JESSIE BRENT	:	This Notice Affects the Claims
PO BOX 207	:	Shown in the Block Below.
CHESTER, CA 96020-0207	:	

---

AMC427682, AMC427683  
CASINO ROYALE #1, CASINO ROYALE #2

---

### Locator Requirements for Association Placer Mining Claims Additional Information Required

The Bureau of Land Management (BLM) Arizona State Office received the location notice(s) for the association placer mining claim(s) listed above. You are included as a locator of the claim(s).

You must be qualified to locate an association placer mining claim and your mining claim must conform to the requirements of Federal law, 30 U.S.C. 35, 36, and regulations at 43 CFR 3832.22. These laws allow the location of placer mining claims greater than 20 acres so long as each of the locators has a bona fide interest in the claims, and has located the claims independently, for their own self-interest, and in good faith. The law is well established that a person cannot use the names of his friends, relatives, employees or club members as locators in order to locate for his own benefit a greater area of placer ground than is allowable by law. A company or corporation is considered to be one entity, entitled to locate claims of no more than 20 acres in size. Any claim located using dummy locators is not a valid mining claim.

By recording these location notices with the BLM you are representing to the United States government that you meet the qualifications for locating an association placer claim and that you are not using the names of other persons as dummy locators to locate more than 20 acres per claim for your own benefit. In accordance with 43 CFR 3830.9, if you file a document that you know contains false, erroneous, or fictitious information or statements, you may be subject to criminal penalties under 18 U.S.C. 1001 and 43 U.S.C. 1212. The maximum penalty is 5 years in prison and/or a fine of \$250,000.

In accordance with 43 CFR 1822.10, all documents required to be filed with the BLM must contain the applicant's (claimant's) legal name and current address. Additionally, 43 CFR 3833.11 (b)(2) requires that a certificate of location of a mining claim or site contain the names and current mailing addresses of the locators of the claim.

In accordance with 43 CFR 3830.3, an agent may locate mining claims on your behalf as long as they are duly constituted and appointed.

Before we can complete the recordation of your association placer mining claims, we will need the following information:

1) A signed and notarized statement from each claimant that says: "I (enter claimant's name) authorized and am aware that I am listed as a locator on the location notice for AMC (enter claim numbers). I have a bona fide interest in these claims and I located the claims independently, for my own self-interest and in good faith. I certify that these claims are in no way being located for the benefit of a company, corporation, or another individual in order to gain additional acreage they are not entitled to in accordance with the law." 2) A legal document from each claimant (such as a notarized power of attorney) showing that the person signing the location notice is acting on their behalf as their duly constituted and appointed agent or authorized representative.

The claimants of the above named mining claim(s) are hereby afforded 30 days from receipt of this Notice in which to furnish the requested information. Failure to do so will subject the recordation of these claims to further adjudication which may result in a partial rejection of the recordation and a reduction in acreage claimed.

If, after reviewing the information in this letter you determine that you do not, in fact, qualify to locate an association placer mining claim, please relinquish the association placer mining claims and relocate as an individual placer mining claim under 43 CFR 3832.22(b).

In accordance with 43 CFR 3833.33, you may transfer, sell, or otherwise convey an association placer mining claim at any time to an equal or greater number of mining claimants. If you want to transfer an association placer claim to an individual or an association that is smaller in number than the association that located the claim, a) you must have discovered a valuable mineral deposit before the transfer (documentation will be requested); or b) upon notice from the BLM, you must reduce the acreage of the claim, if necessary, so that you meet the 20-acre per locator limit. Per 43 CFR 3830.5, a discovery means that you have found a valuable mineral deposit. Any association placer claim transferred that does not meet these requirements is not a valid mining claim.

If you have any questions please contact Rod Ebert at 602-417-9397.

Sincerely,



Rebecca Heick  
Acting Deputy State Director  
Division of Lands and Minerals



# United States Department of the Interior



BUREAU OF LAND MANAGEMENT

Arizona State Office

One North Central Avenue, Suite 800

Phoenix, Arizona 85004-4427

[www.blm.gov/az/](http://www.blm.gov/az/)

FEB 09 2015

In Reply Refer To:

3800 (9310) RE

AMC427682

CERTIFIED MAIL – RETURN RECEIPT REQUESTED NO. 7014 0150 0000 5427 7706

## NOTICE

JESSIE BRENT

PO BOX 207

CHESTER, CA 96020-0207

:  
:  
:

This Notice Affects the Claims  
Shown in the Block Below.

---

AMC427682, AMC427683

CASINO ROYALE #1, CASINO ROYALE #2

---

### Locator Requirements for Association Placer Mining Claims Additional Information Required

The Bureau of Land Management (BLM) Arizona State Office received the location notice(s) for the association placer mining claim(s) listed above. You are included as a locator of the claim(s).

You must be qualified to locate an association placer mining claim and your mining claim must conform to the requirements of Federal law, 30 U.S.C. 35, 36, and regulations at 43 CFR 3832.22. These laws allow the location of placer mining claims greater than 20 acres so long as each of the locators has a bona fide interest in the claims, and has located the claims independently, for their own self-interest, and in good faith. The law is well established that a person cannot use the names of his friends, relatives, employees or club members as locators in order to locate for his own benefit a greater area of placer ground than is allowable by law. A company or corporation is considered to be one entity, entitled to locate claims of no more than 20 acres in size. Any claim located using dummy locators is not a valid mining claim.

By recording these location notices with the BLM you are representing to the United States government that you meet the qualifications for locating an association placer claim and that you are not using the names of other persons as dummy locators to locate more than 20 acres per claim for your own benefit. In accordance with 43 CFR 3830.9, if you file a document that you know contains false, erroneous, or fictitious information or statements, you may be subject to criminal penalties under 18 U.S.C. 1001 and 43 U.S.C. 1212. The maximum penalty is 5 years in prison and/or a fine of \$250,000.

In accordance with 43 CFR 1822.10, all documents required to be filed with the BLM must contain the applicant's (claimant's) legal name and current address. Additionally, 43 CFR 3833.11 (b)(2) requires that a certificate of location of a mining claim or site contain the names and current mailing addresses of the locators of the claim.

In accordance with 43 CFR 3830.3, an agent may locate mining claims on your behalf as long as they are duly constituted and appointed.

Before we can complete the recordation of your association placer mining claims, we will need the following information:

1) A signed and notarized statement from each claimant that says: "I (enter claimant's name) authorized and am aware that I am listed as a locator on the location notice for AMC (enter claim numbers). I have a bona fide interest in these claims and I located the claims independently, for my own self-interest and in good faith. I certify that these claims are in no way being located for the benefit of a company, corporation, or another individual in order to gain additional acreage they are not entitled to in accordance with the law." 2) A legal document from each claimant (such as a notarized power of attorney) showing that the person signing the location notice is acting on their behalf as their duly constituted and appointed agent or authorized representative.

The claimants of the above named mining claim(s) are hereby afforded 30 days from receipt of this Notice in which to furnish the requested information. Failure to do so will subject the recordation of these claims to further adjudication which may result in a partial rejection of the recordation and a reduction in acreage claimed.

If, after reviewing the information in this letter you determine that you do not, in fact, qualify to locate an association placer mining claim, please relinquish the association placer mining claims and relocate as an individual placer mining claim under 43 CFR 3832.22(b).

In accordance with 43 CFR 3833.33, you may transfer, sell, or otherwise convey an association placer mining claim at any time to an equal or greater number of mining claimants. If you want to transfer an association placer claim to an individual or an association that is smaller in number than the association that located the claim, a) you must have discovered a valuable mineral deposit before the transfer (documentation will be requested); or b) upon notice from the BLM, you must reduce the acreage of the claim, if necessary, so that you meet the 20-acre per locator limit. Per 43 CFR 3830.5, a discovery means that you have found a valuable mineral deposit. Any association placer claim transferred that does not meet these requirements is not a valid mining claim.

If you have any questions please contact Rod Ebert at 602-417-9397.

Sincerely,



Rebecca Heick  
Acting Deputy State Director  
Division of Lands and Minerals



CERTIFIED MAIL™

STATES  
OF THE INTERIOR  
Land Management  
State Office  
Federal Avenue, Suite 800  
Phoenix, Arizona 85004



7014 0150 0000 5427 7713

neopost  
02/10/2015  
US POSTAGE

FIRST-CLASS MAIL

\$06.48<sup>00</sup>

US OFFICIAL MAIL  
\$300 Penalty  
For Private Use  
ZIP 85004  
041L11101433



Official Business  
Penalty for Private Use, \$300

RECEIVED  
ARIZONA STATE OFFICE  
2015 MAR 17 P 2:43  
PHOENIX, ARIZONA

IAN HUDSON  
WINDY ACHOR  
PO BOX 253  
CRESCENT MILLS CA 96020-

2/17/15  
2/25/15  
3/4/15

NIXIE 957 DE 1009 0003/10/15  
RETURN TO SENDER  
UNCLAIMED  
UNABLE TO FORWARD  
BC: 85004442700 \*1394-12044-11-42

8500404137  
9593480253 800

**SENDER: COMPLETE THIS SECTION**

1. Article Addressed to:  
IAN HUDSON  
WINDY ACHOR  
PO BOX 253  
CRESCENT MILLS CA 96020-0253  
9310/AMC427682

2. Article Number  
7014 0150 0000 5427 7713  
(Transfer from service label)  
PS Form 3811, July 2013  
Domestic Return Receipt

3. Service Type  
 Certified Mail®  
 Priority Mail Express™  
 Registered  
 Insured Mail

4. Restricted Delivery? (Extra Fee)  
 Yes  
 No

D. Is delivery address different from item 1?  Yes  No  
If YES, enter delivery address below:

B. Received by (Printed Name)  
C. Date of Delivery

A. Signature  Agent  Addressee

**COMPLETE THIS SECTION ON DELIVERY**

1. Complete items 1, 2, and 3. Also complete item 4 if Restricted Delivery is desired.  
2. Print your name and address on the reverse so that we can return the card to you.  
3. Attach this card to the back of the mailpiece, or on the front if space permits.

1. Article Addressed to:  
IAN HUDSON  
WINDY ACHOR  
PO BOX 253  
CRESCENT MILLS CA 96020-0253  
9310/AMC427682

2. Article Number  
7014 0150 0000 5427 7713  
(Transfer from service label)  
PS Form 3811, July 2013  
Domestic Return Receipt

3. Service Type  
 Certified Mail®  
 Priority Mail Express™  
 Registered  
 Insured Mail

4. Restricted Delivery? (Extra Fee)  
 Yes  
 No

D. Is delivery address different from item 1?  Yes  No  
If YES, enter delivery address below:

B. Received by (Printed Name)  
C. Date of Delivery

A. Signature  Agent  Addressee

**COMPLETE THIS SECTION ON DELIVERY**

1. Complete items 1, 2, and 3. Also complete item 4 if Restricted Delivery is desired.  
2. Print your name and address on the reverse so that we can return the card to you.  
3. Attach this card to the back of the mailpiece, or on the front if space permits.

OF THE RETURN ADDRESS, FOLD AT DOTTED LINE



# United States Department of the Interior



BUREAU OF LAND MANAGEMENT

Arizona State Office

One North Central Avenue, Suite 800

Phoenix, Arizona 85004-4427

[www.blm.gov/az/](http://www.blm.gov/az/)

FEB 09 2015

In Reply Refer To:

3800 (9310) RE

AMC427682

CERTIFIED MAIL – RETURN RECEIPT REQUESTED NO. 7014 0150 0000 5427 7713

## NOTICE

IAN HUDSON

WINDY ACHOR

PO BOX 253

CRESCENT MILLS, CA 96020-0253

:  
:  
:  
:

This Notice Affects the Claims

Shown in the Block Below.

---

AMC427682, AMC427683

CASINO ROYALE #1, CASINO ROYALE #2

---

### Locator Requirements for Association Placer Mining Claims Additional Information Required

The Bureau of Land Management (BLM) Arizona State Office received the location notice(s) for the association placer mining claim(s) listed above. You are included as a locator of the claim(s).

You must be qualified to locate an association placer mining claim and your mining claim must conform to the requirements of Federal law, 30 U.S.C. 35, 36, and regulations at 43 CFR 3832.22. These laws allow the location of placer mining claims greater than 20 acres so long as each of the locators has a bona fide interest in the claims, and has located the claims independently, for their own self-interest, and in good faith. The law is well established that a person cannot use the names of his friends, relatives, employees or club members as locators in order to locate for his own benefit a greater area of placer ground than is allowable by law. A company or corporation is considered to be one entity, entitled to locate claims of no more than 20 acres in size. Any claim located using dummy locators is not a valid mining claim.

By recording these location notices with the BLM you are representing to the United States government that you meet the qualifications for locating an association placer claim and that you are not using the names of other persons as dummy locators to locate more than 20 acres per claim for your own benefit. In accordance with 43 CFR 3830.9, if you file a document that you know contains false, erroneous, or fictitious information or statements, you may be subject to criminal penalties under 18 U.S.C. 1001 and 43 U.S.C. 1212. The maximum penalty is 5 years in prison and/or a fine of \$250,000.

In accordance with 43 CFR 1822.10, all documents required to be filed with the BLM must contain the applicant's (claimant's) legal name and current address. Additionally, 43 CFR 3833.11 (b)(2) requires that a certificate of location of a mining claim or site contain the names and current mailing addresses of the locators of the claim.

In accordance with 43 CFR 3830.3, an agent may locate mining claims on your behalf as long as they are duly constituted and appointed.

Before we can complete the recordation of your association placer mining claims, we will need the following information:

1) A signed and notarized statement from each claimant that says: "I (enter claimant's name) authorized and am aware that I am listed as a locator on the location notice for AMC (enter claim numbers). I have a bona fide interest in these claims and I located the claims independently, for my own self-interest and in good faith. I certify that these claims are in no way being located for the benefit of a company, corporation, or another individual in order to gain additional acreage they are not entitled to in accordance with the law." 2) A legal document from each claimant (such as a notarized power of attorney) showing that the person signing the location notice is acting on their behalf as their duly constituted and appointed agent or authorized representative.

The claimants of the above named mining claim(s) are hereby afforded 30 days from receipt of this Notice in which to furnish the requested information. Failure to do so will subject the recordation of these claims to further adjudication which may result in a partial rejection of the recordation and a reduction in acreage claimed.

If, after reviewing the information in this letter you determine that you do not, in fact, qualify to locate an association placer mining claim, please relinquish the association placer mining claims and relocate as an individual placer mining claim under 43 CFR 3832.22(b).

In accordance with 43 CFR 3833.33, you may transfer, sell, or otherwise convey an association placer mining claim at any time to an equal or greater number of mining claimants. If you want to transfer an association placer claim to an individual or an association that is smaller in number than the association that located the claim, a) you must have discovered a valuable mineral deposit before the transfer (documentation will be requested); or b) upon notice from the BLM, you must reduce the acreage of the claim, if necessary, so that you meet the 20-acre per locator limit. Per 43 CFR 3830.5, a discovery means that you have found a valuable mineral deposit. Any association placer claim transferred that does not meet these requirements is not a valid mining claim.

If you have any questions please contact Rod Ebert at 602-417-9397.

Sincerely,



Rebecca Heick  
Acting Deputy State Director  
Division of Lands and Minerals

**SENDER: COMPLETE THIS SECTION**

- Complete items 1, 2, and 3. Also complete item 4 if Restricted Delivery is desired.
- Print your name and address on the reverse so that we can return the card to you.
- Attach this card to the back of the mailpiece, or on the front if space permits.

1. Article Addressed to:

CHRISTINA DUNKER  
 PO BOX 12  
 CHESTER CA 96020-0012  
 9310/RE/AMC427682

2. Article Number

(Transfer from service label)

7014 0150 0000 5427 7690

**COMPLETE THIS SECTION ON DELIVERY**

A. Signature

*Christina Dunker*  
 Agent  
 Addressee

B. Received by (Printed Name)

Christina Dunker

C. Date of Delivery

2/18/15

D. Is delivery address different from item 1?  Yes NoIf YES, enter delivery address below:  No

2015 FEB 23 P 2:45

PHOENIX, ARIZONA

3. Service Type

 Certified Mail® Priority Mail Express™ Registered Return Receipt for Merchandise Insured Mail Collect on Delivery

4. Restricted Delivery? (Extra Fee)

 Yes

UNITED STATES POSTAL SERVICE


1995 FEB 21 15 PM 11 T



First-Class Mail  
Postage & Fees Paid  
USPS  
Permit No. G-10

- Sender: Please print your name, address, and ZIP+4® in this box•

U.S. DEPARTMENT OF THE INTERIOR  
BUREAU OF LAND MANAGEMENT  
ARIZONA STATE OFFICE  
ONE NORTH CENTRAL AVENUE, SUITE 800  
PHOENIX, AZ 85004-4427





# United States Department of the Interior



BUREAU OF LAND MANAGEMENT

Arizona State Office

One North Central Avenue, Suite 800

Phoenix, Arizona 85004-4427

[www.blm.gov/az/](http://www.blm.gov/az/)

FEB 09 2015

In Reply Refer To:

3800 (9310) RE

AMC427682

CERTIFIED MAIL – RETURN RECEIPT REQUESTED NO. 7014 0150 0000 5427 7690

## NOTICE

CHRISTINA DUNKER	:	This Notice Affects the Claims
PO BOX 12	:	Shown in the Block Below.
CHESTER, CA 96020-0012	:	

---

AMC427682, AMC427683  
CASINO ROYALE #1, CASINO ROYALE #2

---

### Locator Requirements for Association Placer Mining Claims Additional Information Required

The Bureau of Land Management (BLM) Arizona State Office received the location notice(s) for the association placer mining claim(s) listed above. You are included as a locator of the claim(s).

You must be qualified to locate an association placer mining claim and your mining claim must conform to the requirements of Federal law, 30 U.S.C. 35, 36, and regulations at 43 CFR 3832.22. These laws allow the location of placer mining claims greater than 20 acres so long as each of the locators has a bona fide interest in the claims, and has located the claims independently, for their own self-interest, and in good faith. The law is well established that a person cannot use the names of his friends, relatives, employees or club members as locators in order to locate for his own benefit a greater area of placer ground than is allowable by law. A company or corporation is considered to be one entity, entitled to locate claims of no more than 20 acres in size. Any claim located using dummy locators is not a valid mining claim.

By recording these location notices with the BLM you are representing to the United States government that you meet the qualifications for locating an association placer claim and that you are not using the names of other persons as dummy locators to locate more than 20 acres per claim for your own benefit. In accordance with 43 CFR 3830.9, if you file a document that you know contains false, erroneous, or fictitious information or statements, you may be subject to criminal penalties under 18 U.S.C. 1001 and 43 U.S.C. 1212. The maximum penalty is 5 years in prison and/or a fine of \$250,000.

In accordance with 43 CFR 1822.10, all documents required to be filed with the BLM must contain the applicant's (claimant's) legal name and current address. Additionally, 43 CFR 3833.11 (b)(2) requires that a certificate of location of a mining claim or site contain the names and current mailing addresses of the locators of the claim.

In accordance with 43 CFR 3830.3, an agent may locate mining claims on your behalf as long as they are duly constituted and appointed.

Before we can complete the recordation of your association placer mining claims, we will need the following information:

1) A signed and notarized statement from each claimant that says: "I (enter claimant's name) authorized and am aware that I am listed as a locator on the location notice for AMC (enter claim numbers). I have a bona fide interest in these claims and I located the claims independently, for my own self-interest and in good faith. I certify that these claims are in no way being located for the benefit of a company, corporation, or another individual in order to gain additional acreage they are not entitled to in accordance with the law." 2) A legal document from each claimant (such as a notarized power of attorney) showing that the person signing the location notice is acting on their behalf as their duly constituted and appointed agent or authorized representative.

The claimants of the above named mining claim(s) are hereby afforded 30 days from receipt of this Notice in which to furnish the requested information. Failure to do so will subject the recordation of these claims to further adjudication which may result in a partial rejection of the recordation and a reduction in acreage claimed.

If, after reviewing the information in this letter you determine that you do not, in fact, qualify to locate an association placer mining claim, please relinquish the association placer mining claims and relocate as an individual placer mining claim under 43 CFR 3832.22(b).

In accordance with 43 CFR 3833.33, you may transfer, sell, or otherwise convey an association placer mining claim at any time to an equal or greater number of mining claimants. If you want to transfer an association placer claim to an individual or an association that is smaller in number than the association that located the claim, a) you must have discovered a valuable mineral deposit before the transfer (documentation will be requested); or b) upon notice from the BLM, you must reduce the acreage of the claim, if necessary, so that you meet the 20-acre per locator limit. Per 43 CFR 3830.5, a discovery means that you have found a valuable mineral deposit. Any association placer claim transferred that does not meet these requirements is not a valid mining claim.

If you have any questions please contact Rod Ebert at 602-417-9397.

Sincerely,



Rebecca Heick  
Acting Deputy State Director  
Division of Lands and Minerals

**SENDER: COMPLETE THIS SECTION**

- Complete items 1, 2, and 3. Also complete item 4 if Restricted Delivery is desired.
- Print your name and address on the reverse so that we can return the card to you.
- Attach this card to the back of the mailpiece, or on the front if space permits.

1. Article Addressed to:

CHARLES P WATSON  
 PO BOX 1956  
 CHESTER CA 96020-1956  
 9310/RE/AMC427682

2. Article Number

*(Transfer from service label)*

7014 0150 0000 5427 7683

PS Form 3811, July 2013

Domestic Return Receipt

**COMPLETE THIS SECTION ON DELIVERY**

A. Signature

X

Kristina Duncay

 Agent Addressee

B. Received by (Printed Name)

Kristina Duncay

C. Date of Delivery

2/18/15

D. Is delivery address different from item 1?  YesIf YES, enter delivery address below:  No

2015 FEB 23 P 2:45

PHOENIX, ARIZONA

3. Service Type


 Certified Mail® Priority Mail Express™ Registered Return Receipt for Merchandise Insured Mail Collect on Delivery

4. Restricted Delivery? (Extra Fee)

 Yes




UNITED STATES POSTAL SERVICE



First-Class Mail  
Postage & Fees Paid  
USPS  
Permit No. G-10

- Sender: Please print your name, address, and ZIP+4® in this box•

U.S. DEPARTMENT OF THE INTERIOR  
BUREAU OF LAND MANAGEMENT  
ARIZONA STATE OFFICE  
ONE NORTH CENTRAL AVENUE, SUITE 800  
PHOENIX, AZ 85004-4427





# United States Department of the Interior



BUREAU OF LAND MANAGEMENT

Arizona State Office

One North Central Avenue, Suite 800

Phoenix, Arizona 85004-4427

[www.blm.gov/az/](http://www.blm.gov/az/)

FEB 09 2015

In Reply Refer To:

3800 (9310) RE

AMC427682

CERTIFIED MAIL – RETURN RECEIPT REQUESTED NO. 7014 0150 0000 5427 7683

## NOTICE

CHARLES P WATSON

PO BOX 1956

CHESTER, CA 96020-1956

:  
:  
:

This Notice Affects the Claims

Shown in the Block Below.

---

AMC427682, AMC427683

CASINO ROYALE #1, CASINO ROYALE #2

---

### Locator Requirements for Association Placer Mining Claims Additional Information Required

The Bureau of Land Management (BLM) Arizona State Office received the location notice(s) for the association placer mining claim(s) listed above. You are included as a locator of the claim(s).

You must be qualified to locate an association placer mining claim and your mining claim must conform to the requirements of Federal law, 30 U.S.C. 35, 36, and regulations at 43 CFR 3832.22. These laws allow the location of placer mining claims greater than 20 acres so long as each of the locators has a bona fide interest in the claims, and has located the claims independently, for their own self-interest, and in good faith. The law is well established that a person cannot use the names of his friends, relatives, employees or club members as locators in order to locate for his own benefit a greater area of placer ground than is allowable by law. A company or corporation is considered to be one entity, entitled to locate claims of no more than 20 acres in size. Any claim located using dummy locators is not a valid mining claim.

By recording these location notices with the BLM you are representing to the United States government that you meet the qualifications for locating an association placer claim and that you are not using the names of other persons as dummy locators to locate more than 20 acres per claim for your own benefit. In accordance with 43 CFR 3830.9, if you file a document that you know contains false, erroneous, or fictitious information or statements, you may be subject to criminal penalties under 18 U.S.C. 1001 and 43 U.S.C. 1212. The maximum penalty is 5 years in prison and/or a fine of \$250,000.

In accordance with 43 CFR 1822.10, all documents required to be filed with the BLM must contain the applicant's (claimant's) legal name and current address. Additionally, 43 CFR 3833.11 (b)(2) requires that a certificate of location of a mining claim or site contain the names and current mailing addresses of the locators of the claim.

In accordance with 43 CFR 3830.3, an agent may locate mining claims on your behalf as long as they are duly constituted and appointed.

Before we can complete the recordation of your association placer mining claims, we will need the following information:

1) A signed and notarized statement from each claimant that says: "I (enter claimant's name) authorized and am aware that I am listed as a locator on the location notice for AMC (enter claim numbers). I have a bona fide interest in these claims and I located the claims independently, for my own self-interest and in good faith. I certify that these claims are in no way being located for the benefit of a company, corporation, or another individual in order to gain additional acreage they are not entitled to in accordance with the law." 2) A legal document from each claimant (such as a notarized power of attorney) showing that the person signing the location notice is acting on their behalf as their duly constituted and appointed agent or authorized representative.

The claimants of the above named mining claim(s) are hereby afforded 30 days from receipt of this Notice in which to furnish the requested information. Failure to do so will subject the recordation of these claims to further adjudication which may result in a partial rejection of the recordation and a reduction in acreage claimed.

If, after reviewing the information in this letter you determine that you do not, in fact, qualify to locate an association placer mining claim, please relinquish the association placer mining claims and relocate as an individual placer mining claim under 43 CFR 3832.22(b).

In accordance with 43 CFR 3833.33, you may transfer, sell, or otherwise convey an association placer mining claim at any time to an equal or greater number of mining claimants. If you want to transfer an association placer claim to an individual or an association that is smaller in number than the association that located the claim, a) you must have discovered a valuable mineral deposit before the transfer (documentation will be requested); or b) upon notice from the BLM, you must reduce the acreage of the claim, if necessary, so that you meet the 20-acre per locator limit. Per 43 CFR 3830.5, a discovery means that you have found a valuable mineral deposit. Any association placer claim transferred that does not meet these requirements is not a valid mining claim.

If you have any questions please contact Rod Ebert at 602-417-9397.

Sincerely,



Rebecca Heick  
Acting Deputy State Director  
Division of Lands and Minerals

**NOTICE!!**

**These documents have been scanned!**

**Do not place un-scanned documents beneath this notice!**

**Do not remove this notice from this file!**

GPO Jacket No. 560-102  
Print Order 61540  
Rise Business Services, LLC  
Job=AZ15 6/24/2019



Box Number= AZ15128




Claim Begin-End: AMC427682-AMC427683

**3 Transfers**



AZ15128-19

AMC427444-AMC427733



## Advanced Geologic Exploration, Inc.

*Scientists of the Earth™*

PO Box 1956 • Chester, CA 96020 • Voice: (530) 258-4228 • Fax (530) 258-4339 • [www.advancedgeologic.com](http://www.advancedgeologic.com)

AMC 427682

September 24, 2018

Bureau of Land Management  
Arizona State Office  
One North Central Ave., Ste 800  
Phoenix, AZ 85004

To Whom This May Concern,

Please note that I, Charles Watson relinquish my rights and ownership of the following lode and placer claims in California and Nevada, as of Sept. 1<sup>st</sup>, 2018. Due to the relinquishment of these claims, I will own 10 claims which allowed me to qualify me for the Small Miner's Waiver.

Claims to be relinquished:

California:

Ice House No. 1 - CAMC 314562  
Little Bear - CAMC 319030

Nevada:

Four of a Kind - NMC 1054910  
Full House #9 - NMC 1054915  
Full House #10 - NMC 1054916  
Full House #11 - NMC 1054917  
Full House #12 - NMC 1054918  
Full House #13 - NMC 1054919  
Full House #14 - NMC 1054920  
Full House #15 - NMC 1054921

RECEIVED  
BLM AZ STATE OFFICE  
2018 SEP 27 P 1:55  
PHOENIX, ARIZONA

Thank you,  
Advanced Geologic Exploration, Inc.

Charles Watson  
Chief Geologist



**Advanced Geologic Exploration, Inc.**  
Scientists of the Earth™

P.O. Box 1956 • Chester • California • 96020

SACRAMENTO

CA 957

POST OFFICE

PH 6 L



RECEIVED  
BLM AZ STATE OFFICE

2018 SEP 27 P 1:55

PHOENIX, ARIZONA

Bureau of Land Management  
Arizona State Office  
One North Central Ave. Ste 800  
Phoenix, AZ 85004

0500484427 0041



**NOTICE!!**

**These documents have been scanned!**

**Do not place un-scanned documents beneath this notice!**

**Do not remove this notice from this file!**

GPO Jacket No. 560-102  
Print Order 61540  
Rise Business Services, LLC  
Job=AZ15 6/24/2019



Box Number= AZ15128



Claim Begin-End: AMC427682-AMC427683

**4 Annual Filings**



AZ15128-19

AMC427444-AMC427733

UNITED STATES  
DEPARTMENT OF THE INTERIOR  
BUREAU OF LAND MANAGEMENT

545

AMC 427682

**MAINTENANCE FEE WAIVER CERTIFICATION**

FORM APPROVED  
OMB NO. 1004-0114  
Expires: January 31, 2020

SEE INSTRUCTIONS ON PAGE 2


1. This small miner waiver is filed for the assessment year beginning on September 1, 2018 and ending on September 1, 2019.
2. The undersigned and all related parties owned ten or fewer mining claims, mill, or tunnel sites located and maintained on Federal lands in the United States of America on September 1, 2018.
3. The undersigned have performed the assessment work required by law for each mining claim listed prior to filing this waiver and understand that by filing this form, the undersigned must file an affidavit of assessment work with the Bureau of Land Management (BLM) by the December 30th following the filing of this waiver.
4. The undersigned understand that if the assessment work obligation has not yet come due under 30 U.S.C. 28 (for those claims in their first assessment year only), a notice of intent to hold reciting this condition must be recorded by the December 30th following the filing of this waiver.
5. The undersigned understand that mill and tunnel sites may also be listed on this waiver and be waived from payment of the maintenance fee, and that a notice of intent to hold for these sites is required to be filed with the BLM by the December 30th following the filing of this waiver.
6. The undersigned understand and acknowledge that pursuant to 43 U.S.C. 1212 and 18 U.S.C. 1001, the filing or recording of a false, fictitious, or fraudulent document with the BLM may result in a fine of up to \$250,000, a prison term not to exceed five years, or both.
7. The mining claims, mill or tunnel sites for which this waiver from payment of the maintenance fees is requested are:

CLAIM OR SITE NAME	BLM RECORDATION SERIAL NUMBER
1. Casino Royale #1	AMC 427682 5913
2. Casino Royale #2	AMC 427683
3.	
4.	
5.	
6.	
7.	
8.	
9.	
10.	

RECEIVED  
BLM AZ STATE OFFICE  
PHOENIX, ARIZONA  
210 SEP - 7 P 3:00

The owner(s) (claimants) of the above mining claims and sites are:

Charles Watson  
\_\_\_\_\_  
(Owner's Name - Please Print)

  
\_\_\_\_\_  
(Owner's Signature)

P.O. Box 1956  
\_\_\_\_\_  
(Owner's Mailing Address)

Chester CA 96020  
\_\_\_\_\_  
(City) (State) (Zip Code)

\_\_\_\_\_  
(Owner's Name - Please Print)

\_\_\_\_\_  
(Owner's Signature)

\_\_\_\_\_  
(Owner's Mailing Address)

\_\_\_\_\_  
(City) (State) (Zip Code)

\_\_\_\_\_  
(Owner's Name - Please Print)

\_\_\_\_\_  
(Owner's Signature)

\_\_\_\_\_  
(Owner's Mailing Address)


\_\_\_\_\_  
(City) (State) (Zip Code)

\_\_\_\_\_  
(Owner's Name - Please Print)

\_\_\_\_\_  
(Owner's Signature)

\_\_\_\_\_  
(Owner's Mailing Address)

\_\_\_\_\_  
(City) (State) (Zip Code)

428247  
ENTERED  
SEP 13 2018  
BY: 







**Advanced Geologic Exploration, Inc.**  
*Scientists of the Earth™*

P.O. Box 1955, Chester, California • 96020

**POSTMARKED  
TIMELY**



1000



85004

U.S. POSTAGE  
FCM LETTER  
CHESTER, CA  
96020  
SEP 04, 18  
AMOUNT

**\$3.95**

R2305H129864-03

PLACE STICKER AT TOP OF ENVELOPE TO THE RIGHT  
OF THE RETURN ADDRESS, FOLD AT DOTTED LINE

**CERTIFIED MAIL®**



7018 0360 0001 7510 6825

Bureau of Land Management  
Arizona State Office  
One North Central Ave. Ste 800  
Phoenix, AZ 85004

PHOENIX, ARIZONA  
SEP 12 10 00 AM '18  
RECEIVED  
BLM ARIZONA STATE OFFICE

95004-442700



UNITED STATES  
DEPARTMENT OF THE INTERIOR  
BUREAU OF LAND MANAGEMENT  
**MAINTENANCE FEE WAIVER CERTIFICATION**

FORM APPROVED  
OMB NO. 1004-0114  
Expires: January 31, 2020

SEE INSTRUCTIONS ON PAGE 2

1. This small miner waiver is filed for the assessment year beginning on September 1, 2018 and ending on September 1, 2019.
2. The undersigned and all related parties owned ten or fewer mining claims, mill, or tunnel sites located and maintained on Federal lands in the United States of America on September 1, 2018.
3. The undersigned have performed the assessment work required by law for each mining claim listed prior to filing this waiver and understand that by filing this form, the undersigned must file an affidavit of assessment work with the Bureau of Land Management (BLM) by the December 30th following the filing of this waiver.
4. The undersigned understand that if the assessment work obligation has not yet come due under 30 U.S.C. 28 (for those claims in their first assessment year only), a notice of intent to hold reciting this condition must be recorded by the December 30th following the filing of this waiver.
5. The undersigned understand that mill and tunnel sites may also be listed on this waiver and be waived from payment of the maintenance fee, and that a notice of intent to hold for these sites is required to be filed with the BLM by the December 30th following the filing of this waiver.
6. The undersigned understand and acknowledge that pursuant to 43 U.S.C. 1212 and 18 U.S.C. 1001, the filing or recording of a false, fictitious, or fraudulent document with the BLM may result in a fine of up to \$250,000, a prison term not to exceed five years, or both.
7. The mining claims, mill or tunnel sites for which this waiver from payment of the maintenance fees is requested are:

CLAIM OR SITE NAME	BLM RECORDATION SERIAL NUMBER
1. Casino Royale #2	AMC 427683
2.	
3.	
4.	
5.	
6.	
7.	
8.	
9.	
10.	

RECEIVED  
BLM AZ STATE OFFICE  
2018 OCT 31 PM 4:19  
PHOENIX, ARIZONA

The owner(s) (claimants) of the above mining claims and sites are:

Charles Watson  
 \_\_\_\_\_  
 (Owner's Name - Please Print)  
 P.O. Box 1956  
 \_\_\_\_\_  
 (Owner's Mailing Address)

*Charles P. Watson*  
 \_\_\_\_\_  
 (Owner's Signature)  
 Chester CA 96020  
 \_\_\_\_\_  
 (City) (State) (Zip Code)

Christina Dunker  
 \_\_\_\_\_  
 (Owner's Name - Please Print)  
 P.O. Box 12  
 \_\_\_\_\_  
 (Owner's Mailing Address)

*Christina Dunker*  
 \_\_\_\_\_  
 (Owner's Signature)  
 Chester CA 96020  
 \_\_\_\_\_  
 (City) (State) (Zip Code)

Ian Hudson *Ian Hudson*  
 \_\_\_\_\_  
 (Owner's Name - Please Print)  
 P.O. Box 253  
 \_\_\_\_\_  
 (Owner's Mailing Address)

*I. Hudson*  
 \_\_\_\_\_  
 (Owner's Signature)  
 Crescent Mills CA 95934  
 \_\_\_\_\_  
 (City) (State) (Zip Code)

Jessie Brent  
 \_\_\_\_\_  
 (Owner's Name - Please Print)  
 P.O. Box 207  
 \_\_\_\_\_  
 (Owner's Mailing Address)

*Jessie Brent*  
 \_\_\_\_\_  
 (Owner's Signature)  
 Chester CA 96020  
 \_\_\_\_\_  
 (City) (State) (Zip Code)

UNITED STATES  
DEPARTMENT OF THE INTERIOR  
BUREAU OF LAND MANAGEMENT  
**MAINTENANCE FEE WAIVER CERTIFICATION**

FORM APPROVED  
OMB NO. 1004-0114  
Expires: January 31, 2020

SEE INSTRUCTIONS ON PAGE 2

1. This small miner waiver is filed for the assessment year beginning on September 1, 2018 and ending on September 1, 2019.
2. The undersigned and all related parties owned ten or fewer mining claims, mill, or tunnel sites located and maintained on Federal lands in the United States of America on September 1, 2018.
3. The undersigned have performed the assessment work required by law for each mining claim listed prior to filing this waiver and understand that by filing this form, the undersigned must file an affidavit of assessment work with the Bureau of Land Management (BLM) by the December 30th following the filing of this waiver.
4. The undersigned understand that if the assessment work obligation has not yet come due under 30 U.S.C. 28 (for those claims in their first assessment year only), a notice of intent to hold reciting this condition must be recorded by the December 30th following the filing of this waiver.
5. The undersigned understand that mill and tunnel sites may also be listed on this waiver and be waived from payment of the maintenance fee, and that a notice of intent to hold for these sites is required to be filed with the BLM by the December 30th following the filing of this waiver.
6. The undersigned understand and acknowledge that pursuant to 43 U.S.C. 1212 and 18 U.S.C. 1001, the filing or recording of a false, fictitious, or fraudulent document with the BLM may result in a fine of up to \$250,000, a prison term not to exceed five years, or both.
7. The mining claims, mill or tunnel sites for which this waiver from payment of the maintenance fees is requested are:

CLAIM OR SITE NAME	BLM RECORDATION SERIAL NUMBER
1. Casino Royale #1	AMC 427682
2.	
3.	
4.	
5.	
6.	
7.	
8.	
9.	
10.	

RECEIVED  
 BLM AZ STATE OFFICE  
 2018 OCT 31 P 4:19  
 PHOENIX, ARIZONA

The owner(s) (claimants) of the above mining claims and sites are:

Charles Watson  
 \_\_\_\_\_  
 (Owner's Name - Please Print)

P.O. Box 1956  
 \_\_\_\_\_  
 (Owner's Mailing Address)

*Charles P. Watson*  
 \_\_\_\_\_  
 (Owner's Signature)

Chester CA 96020  
 \_\_\_\_\_  
 (City) (State) (Zip Code)

Christina Dunker  
 \_\_\_\_\_  
 (Owner's Name - Please Print)

P.O. Box 12  
 \_\_\_\_\_  
 (Owner's Mailing Address)

*Christina Dunker*  
 \_\_\_\_\_  
 (Owner's Signature)

Chester CA 96020  
 \_\_\_\_\_  
 (City) (State) (Zip Code)

Windy Achor  
 \_\_\_\_\_  
 (Owner's Name - Please Print)

P.O. Box 253  
 \_\_\_\_\_  
 (Owner's Mailing Address)

*Windy Achor*  
 \_\_\_\_\_  
 (Owner's Signature)

Crescent Mills CA 95934  
 \_\_\_\_\_  
 (City) (State) (Zip Code)

Ian Hudson *Ian HUDSON*  
 \_\_\_\_\_  
 (Owner's Name - Please Print)

P.O. Box 253  
 \_\_\_\_\_  
 (Owner's Mailing Address)

*Ian Hudson*  
 \_\_\_\_\_  
 (Owner's Signature)

Crescent Mills CA 95934  
 \_\_\_\_\_  
 (City) (State) (Zip Code)

Jessie Brent

(Owner's Name - Please Print)

*Jessie Brent*

(Owner's Signature)

P.O. Box 207

(Owner's Mailing Address)

Chester

(City)

CA

(State)

96020

(Zip Code)

(Owner's Name - Please Print)

(Owner's Signature)

(Owner's Mailing Address)

(City)

(State)

(Zip Code)

(Owner's Name - Please Print)

(Owner's Signature)

(Owner's Mailing Address)

(City)

(State)

(Zip Code)

(Owner's Name - Please Print)

(Owner's Signature)

(Owner's Mailing Address)

(City)

(State)

(Zip Code)

18 U.S.C. 1001 and 43 U.S.C. 1212 make it a crime for any person knowingly and willfully to make to any department or agency of the United States any false, fictitious or fraudulent statements or representations as to any matter within its jurisdiction.

INSTRUCTIONS

1. This certification is made under the provisions of 43 U.S.C. § 1744 and 30 U.S.C. §28-28k and the regulations thereunder (43 CFR Part 3830).
2. The claimant(s) must fill in the dates in paragraph 1 for the beginning and ending of the assessment year for which this waiver is sought.
3. The claimant(s) must fill in the date in paragraph 2 for the beginning of the assessment year for which this waiver is sought.
4. All claim and site names and BLM serial numbers must be listed for the mining claims, mill sites, and tunnel sites for which the waiver is sought.
5. All owners of the mining claims, mill sites, and tunnel sites and their addresses must be given.
6. This waiver form must be signed by all the claimants or their designated agent, in original form. If an agent is designated, a notarized designation of agent, signed by all of the claimants with proper address given, must be submitted with this waiver.
7. This form must be filed no later than September 1st for the upcoming assessment year in the BLM State Office where the mining claims or sites are recorded, or the waiver cannot be granted by the BLM. (Example: To obtain a waiver for the assessment year 2012, which begins on September 1, 2011, you must qualify for and file for a waiver no later than September 1, 2011, in the proper BLM State Office.)
8. For all mining claims which require assessment work, you must record an affidavit of labor on or before the December 30th immediately following the filing of this waiver. For all other mining claims or sites waived, you must record a notice of intent to hold on or before the December 30th immediately following the filing of this waiver.
9. Mill and tunnel sites may also be listed on this waiver and be waived from payment of the maintenance fee. A notice of intent to hold for these sites is required to be filed by the December 30th following the filing of this waiver.

FOR OFFICIAL USE ONLY  
 RECEIVED  
 BLM STATE OFFICE  
 2010 OCT 31 P 4: 19  
 PHOTOCOPY, ARIZONA



## Advanced Geologic Exploration, Inc.

*Scientists of the Earth™*

PO Box 1956 • Chester, CA 96020 • Voice: (530) 258-4228 • Fax (530) 258-4339 • [www.advancedgeologic.com](http://www.advancedgeologic.com)

October 26, 2018

Bureau of Land Management  
Arizona State Office  
One North Central Ave., Ste 800  
Phoenix, AZ 85004

RECEIVED  
BLM AZ STATE OFFICE  
OCT 31 P 4: 19  
PHOENIX, ARIZONA

RE: 3800 (9200) RM - AMC427682 - Letter stamped October 10, 2018

To whom it may concern:

As requested, please find the enclosed Waiver to fix a discrepancy of claimant signatures for AMC 427682 & AMC 427683. I included a copy of a letter that our office received for your convenience.


Please mail the stamped copies back to us at:

Advanced Geologic Exploration, Inc  
P.O. Box 1956  
Chester, CA 96020

Should you have any questions, please feel free to contact me at your earliest convenience!

Thank you,

Christina Dunker  
Office Manager  
Advanced Geologic Exploration, Inc.  
P.O. Box 1956  
Chester, CA 96020  
530-258-4228  
[cdunker@advancedgeologic.com](mailto:cdunker@advancedgeologic.com)



# Advanced Geologic Exploration, Inc.

*Scientists of the Earth™*

PO Box 1956 • Chester, CA 96020 • Voice: (530) 258-4228 • Fax (530) 258-4339 • www.advancedgeologic.com

427682

August 23, 2017

Bureau of Land Management  
Arizona State Office  
One North Central Ave., Ste 800  
Phoenix, AZ 85004

RECEIVED  
BLM AZ STATE OFFICE  
2017 AUG 28 P 3:44  
PHOENIX, ARIZONA

RE: Maintenance Fee Payment

To whom it may concern:

Enclosed is a check for the amount of \$1395 to cover the maintenance fees for our Casino Royale #1-2 (AMC 427682-683) placer claims.


Should you have any questions, please feel free to contact me at your earliest convenience!

Thank you,

Christina Dunker  
Office Manager  
Advanced Geologic Exploration, Inc.  
P.O. Box 1956  
Chester, CA 96020  
530-258-4228  
cdunker@advancedgeologic.com

# 3964792

AT  
9/1/17



**Advanced Geologic Exploration, Inc**  
Scientists of the Earth™

P. O. Box 956 • Chester • California • 96020

RECEIVED  
AZ STATE OFFICE

AUG 28 P 3 44

PHOENIX, ARIZONA

PLACE STICKER AT TOP OF ENVELOPE TO THE RIGHT  
OF THE RETURN ADDRESS. FOLD AT DOTTED LINE

**CERTIFIED MAIL®**



7015 0640 0006 3826 9513



1000



85004

U.S. POSTAGE  
PAID  
CHESTER, CA  
96020  
AUG 23, 17  
AMOUNT

**\$3.84**

R2305H129863-04

Bureau of Land Management  
Arizona State office  
One North Central Ave, Ste 801  
Phoenix, AZ 85004



**United States Department of the Interior**  
**Bureau of Land Management**  
 DIV OF LANDS, MINRLS & ENERGY  
 ONE N CENTRAL AVE  
 PHOENIX, AZ 85004 -4427  
 Phone: 602-417-9200

Receipt

No: 3964792

<b>Transaction #:</b> 4074669	
<b>Date of Transaction:</b> 08/29/2017	
CUSTOMER:	
ADVANCED GEOLOGIC EXPLORATION INC PO BOX 1956 CHESTER, CA 96020-1956 US	


LINE #	QTY	DESCRIPTION	REMARKS	UNIT PRICE	TOTAL
1	1.00	LOCATABLE MINERALS / MINING CLAIMS- NOT NEW-UNADJUD, ONE AUTH NO. ONLY / MINING CLAIM MONEY RECEIVED <b>CASES: AMC427682/\$1395.00</b>	MAINT 2018/9	- n/a -	1395.00
<b>TOTAL:</b>					<b>\$1,395.00</b>

PAYMENT INFORMATION			
1	AMOUNT:	1395.00	POSTMARKED: 08/23/2017
	TYPE:	CHECK	RECEIVED: 08/28/2017
	CHECK NO:	11393	
	NAME:	ADVANCED GEOLOGIC EXPLORATION INC PO BOX 1956 CHESTER CA 96020-1956 US	

REMARKS

This receipt was generated by the automated BLM Collections and Billing System and is a paper representation of a portion of the official electronic record contained therein.





# Advanced Geologic Exploration, Inc.

Scientists of the Earth™

PO Box 1956 • Chester, CA 96020 • Voice: (530) 258-4228 • Fax (530) 258-4339 • www.advancedgeologic.com

427682

August 25, 2016

Bureau of Land Management  
Arizona State Office  
One North Central Ave., Ste 800  
Phoenix, AZ 85004

RECEIVED  
BLM AZ STATE OFFICE  
2016 AUG 29 P 2:53  
PHOENIX, ARIZONA

RE: Maintenance Fee Payment

To whom it may concern:

Enclosed is a check for the amount of \$1395 to cover the maintenance fees for our Casino Royale #1-2 (AMC 427682-683) placer claims. (CK# 11028)

Should you have any questions, please feel free to contact me at your earliest convenience!

Thank you,

Christina Dunker  
Office Manager  
Advanced Geologic Exploration, Inc.  
P.O. Box 1956  
Chester, CA 96020  
530-258-4228  
cdunker@advancedgeologic.com

RECEIPT # 3646825

ENTERED  
AUG 31 2016  
BY: Ryan




**Advanced Geologic Exploration, Inc.**  
Scientists of the Earth™

P.O. Box 1956 • Chester • California • 96020



1000



85004

U.S. POSTAGE  
PAID  
CHESTER, CA  
96020  
AUG 25 16  
AMOUNT

**\$3.77**

R2305H129863-04


RECEIVED  
BLM AZ STATE OFFICE

PHOENIX, ARIZONA

AUG 29 P 2:53

PLACE STICKER AT TOP OF ENVELOPE TO THE RIGHT  
OF THE RETURN ADDRESS, FOLD AT DOTTED LINE

**CERTIFIED MAIL®**



7015 0640 0006 3826 8950

Bureau of Land Management  
Arizona State Office  
One North Central Ave. Ste 800  
Phoenix, AZ 85004

85004-442700





# Advanced Geologic Exploration, Inc.

Scientists of the Earth™

PO Box 1956, Chester, CA 96020 • Voice: (530) 258-4228 • Fax (530) 258-4339 • www.advancedgeologic.com

427682

August 28, 2015

Bureau of Land Management  
Arizona State Office  
One North Ave., Ste 800  
Phoenix, AZ 85004

RE: Documents for filing

To Whom It May Concern:


Enclosed are the 2015 - 2016 Maintenance Fees for the Casino Royal #1-2 placer claims. (AMC 427682-427683) The total acreage of these claims is 180 acres @ \$155 is a total of \$1,395.00 for which I have included a check (check #10707). Should you have any questions, feel free to give us a call.

Thank you

Christina Dunker  
Office Manager  
Advanced Geologic Exploration, Inc.  
P.O. Box 1956  
Chester, CA 96020  
530-258-4228  
cdunker@advancedgeologic.com

RECEIVED  
BLM  
2015 SEP - 1 P 2:35  
PHOENIX, ARIZONA

RECEIPT # 3384<sup>982</sup>





**Advanced Geologic Exploration, Inc.**  
Scientists of the Earth™

P.O. Box 1956 • Chester • California • 96020



1000

85004

U.S. POSTAGE  
PAID  
CHESTER, CA  
96020  
AUG 28, 15  
AMOUNT

**\$6.74**

00129863-04

PLACE STICKER AT TOP OF ENVELOPE TO THE RIGHT  
OF THE RETURN ADDRESS, FOLD AT DOTTED LINE

**CERTIFIED MAIL®**



7014 2120 0002 5555 8058

BLM-AZ State Office  
One North Ave., Ste 800  
Phoenix, AZ 85004

PHOENIX, AZ 85004  
2015 SEP - 1 P 2: 35  
RETURN RECEIPT  
REQUESTED



# Advanced Geologic Exploration, Inc.

Scientists of the Earth™

PO Box 1956 • Chester, CA 96020 • Voice: (530) 258-4228 • Fax (530) 258-4339 • www.advancedgeologic.com

AMC 427682

August 27, 2014

Bureau of Land Management  
Arizona State Office  
One North Ave., Ste 800  
Phoenix, AZ 85004

RE: Documents for filing

To whom it may concern:

Enclosed are the 2014 Maintenance Fees for the Casino Royal #1-2 placer claims. (AMC 427682-427683) The total acreage of these claims is 180 acres @ \$155 is a total of \$1,395.00 for which I have included a check. Should you have any questions, feel free to give us a call.

Thank you,

Christina Dunker  
Office Manager  
Advanced Geologic Exploration, Inc.  
P.O. Box 1956  
Chester, CA 96020  
530-258-4228  
cdunker@advancedgeologic.com

NO. OF CLAIMS	<u>2</u>
AMOUNT	<u>\$1,395.00</u>
RECEIPT NO.	<u>3126819</u>
INIT.	<u>CD</u>

**\*\* BLM-ASO \*\***

TIMELY FILED

RECEIVED  
BLM AZ STATE OFFICE  
2014 SEP -9 A 10:56  
PHOENIX, ARIZONA

INTERESTED  
SEP 12 2014  
BY: RAM

CERTIFIED MAIL™

D STATES  
OF THE INTERIOR

Land Management  
State Office  
Central Avenue, Suite 800  
Phoenix, Arizona 85004



7014 0150 0000 5427 7706

8

neopost  
02/10/2015  
US POSTAGE

FIRST-CLASS MAIL

\$06.48<sup>00</sup>

US OFFICIAL MAIL  
\$300 Penalty  
For Private Use  
ZIP 85004  
041L11101433



Official Business  
Penalty for Private Use, \$300

JESSIE BRENT  
PO BOX 207  
CHESTER CA 96020-0207

UNC

2/17  
2/25  
4

RECEIVED  
2015 MAR 17 P 2:43  
PHOENIX, ARIZONA

NIXIE 957 DE 1009 0003/08/15

RETURN TO SENDER  
UNCLAIMED  
UNABLE TO FORWARD

BC: 85004442700 \*1394-12043-11-42

041L11101433

**SENDER: COMPLETE THIS SECTION**

1. Article Addressed to:  
JESSIE BRENT  
PO BOX 207  
CHESTER CA 96020-0207  
9310/RE/AMC427682

2. Article Number  
7014 0150 0000 5427 7706  
(Transfer from service label)

3. Service Type  
 Certified Mail®  
 Priority Mail Express™  
 Registered  
 Insured Mail  
 Collect on Delivery  
 Return Receipt for Merchandise  
 Restricted Delivery? (Extra Fee)  Yes  No

4. Is delivery address different from item 1?  Yes  No  
If YES, enter delivery address below:

5. Received by (Printed Name)  
C. Date of Delivery

6. Signature  Agent  Addressee

**COMPLETE THIS SECTION ON DELIVERY**

7. PS Form 3811, July 2013  
Domestic Return Receipt

PLACE STICKER AT TOP OF THE ENVELOPE

**NOTICE!!**

**These documents have been scanned!**

**Do not place un-scanned documents beneath this notice!**

**Do not remove this notice from this file!**

GPO Jacket No. 560-102  
Print Order 61540  
Rise Business Services, LLC  
Job=AZ15 6/24/2019



Box Number= AZ15128



Claim Begin-End: AMC427682-AMC427683

**5 Miscellaneous**



AZ15128-19

AMC427444-AMC427733

**NO  
DOCUMENTS  
FOUND**

NO DOCUMENTS FOUND  
NO DOCUMENTS FOUND



**NOTICE!!**

**These documents have been scanned!**

**Do not place un-scanned documents beneath this notice!**

**Do not remove this notice from this file!**

GPO Jacket No. 560-102  
Print Order 61540  
Rise Business Services, LLC  
Job=AZ15 6/24/2019



Box Number= AZ15128



Claim Begin-End: AMC427682-AMC427683

**6 Location Notices-Amendments and Supporting Documents**



AZ15128-19

AMC427444-AMC427733

**MINING CLAIM STATUS REPORT**

Data Entered: 04/08/14 RAM

MTP Checked By: 04/08/14 RAM  
GEO Checked By: 04/08/14 RAM

LEAD SERIAL NUMBER: AMC 427682 thru AMC 427683

**NUMBER OF CLAIMS & TYPE:**

**CHARGES:**

LODE \_\_\_\_\_  
PLACER \_\_\_\_\_  
2 ASSOCIATION PLACER  
MILL SITE \_\_\_\_\_  
TUNNEL SITE \_\_\_\_\_

Location Fee @ \$34 = \$ 68.  
Processing Fee @ \$20 = \$ 40  
Maintenance Fee @ \$140 = \$280.  
Add'l Maint Fee for Assoc Placer = \$ 980.

TOTAL ACREAGE: 100/80 Per Claim  
(Placer Only)

**SUBTOTAL** \$ \_\_\_\_\_  
Other Fees \$ \_\_\_\_\_  
Other Fees \$ \_\_\_\_\_  
**TOTAL** \$ 1368.

NUMBER OF LOCATORS: 5/4

DOCUMENTS RECEIVED VIA : Over-the-Counter [ ] Mail [  ] **TIMELY FILED:** Yes [  ] No [ ]

LEGAL DESCRIPTION: T 3N R 18W SEC 4  
T \_\_\_\_\_ R \_\_\_\_\_ SEC \_\_\_\_\_  
T \_\_\_\_\_ R \_\_\_\_\_ SEC \_\_\_\_\_  
T \_\_\_\_\_ R \_\_\_\_\_ SEC \_\_\_\_\_  
T \_\_\_\_\_ R \_\_\_\_\_ SEC \_\_\_\_\_

BLM [ ] FOREST SERVICE [ ] \_\_\_\_\_ SUBJ TO PL 359: Yes [ ] No [ ]  
WILDERNESS AREA [ ] \_\_\_\_\_

SPLIT ESTATE: N/A [ ] SX [ ] PX [ ] OTHER [ ] \_\_\_\_\_  
SRHA [ ] Was proper Notice filed if located on SHRA Land? Yes [ ] No [ ]

**RECONVEYED MINERALS ON BLM LAND REQUIRE OPENING ORDER FROM 1944 TO 1993:**

Open to Entry On \_\_\_\_\_ N/A [ ]

COMMENTS/STATUS: VOID [ ] PARTIALLY VOID [ ] PVT MINERALS [ ] WITHDRAWN LANDS [ ]  
OTHER [ ] \_\_\_\_\_

Requested statements from all locators

AMC 427682

[ ] Claimant acknowledges that portions of the following claim(s) site(s) may be void or voidable.

Printed Name of Claimant \_\_\_\_\_ Signature of Claimant \_\_\_\_\_

\*\*\*\*\*FINAL ADJUDICATION\*\*\*\*\*

DATE 1-15-15 INITIALS [Signature]



2014-0033

Page 1 of 1  
Requested By: Advanced Geologic  
SHELLY D BAKER, RECORDER  
OFFICIAL RECORDS OF LA PAZ COUNTY, AZ  
02-13-2014 12:49 PM Recording Fee \$10.00

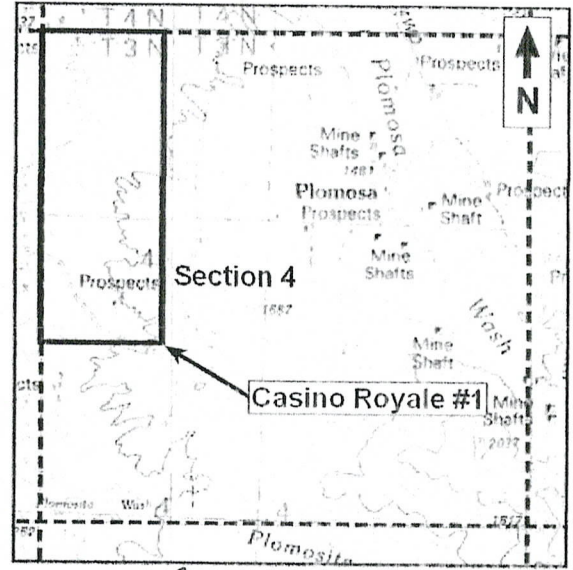
RECORDING REQUESTED BY:  
(Mail Recording to:)

Charles Watson  
P.O. Box 1956  
Chester, CA 96020  
(530) 258-4228

### Placer Mining Claim Certificate of Location

1. The name of this Placer Mining Claim is: **Casino Royale #1.**
2. The date of this location as posted on said claim is **January 3, 2014.**
3. The discovery monument is described as a wooden post painted red and secured in a mound of stone with an attached plastic bottle that contains the location notice.
4. The Placer Mining Claim is in **La Paz County**, Arizona and contains **±100 acres.**
5. The U.S. Public Land Survey and the legal subdivision including Aliquot Part Description is:  
**W1/2 NW¼ (Lot 4)**  
**N1/2 NW¼ SW¼ of**  
**Sec. 4, T. 3N, R. 18W, GSRM.**

6. Claim Location Map:



AMC 4276821

7. Locators of this Placer Claim:

*Charles P. Watson* Date: 1/3/14  
Charles P. Watson  
P.O. Box 1956, Chester, CA 96020

*Ian Hudson* Date: 1/3/14  
Ian Hudson  
P.O. Box 253, Crescent Mills, CA 95924

*Christina Dunker* Date: 1/3/14  
Christina Dunker  
P.O. Box 12, Chester, CA 96020

*Jessie Brent* Date: 1/3/14  
Jessie Brent  
P.O. Box 207, Chester, CA 96020

*Windy Anchor* Date: 1/3/14  
Windy Anchor  
P.O. Box 253, Crescent Mills, CA 95924

RECEIVED  
BLM AZ STATE OFFICE  
2014 MAR 28 P 3:04  
PHOENIX, ARIZONA



2014-00584

Page 1 of 1

Requested By: Advanced Geologic

SHELLY D BAKER, RECORDER

OFFICIAL RECORDS OF LA PAZ COUNTY, AZ

02-13-2014 12:49 PM Recording Fee \$10.00

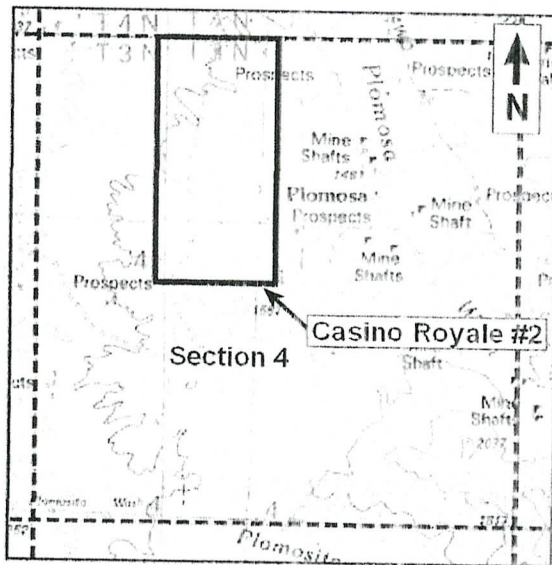
RECORDING REQUESTED BY:  
(Mail Recording to:)

Charles Watson  
P.O. Box 1956  
Chester, CA 96020  
(530) 258-4228

### Placer Mining Claim Certificate of Location

1. The name of this Placer Mining Claim is: **Casino Royale #2.**
2. The date of this location as posted on said claim is **January 3, 2014.**
3. The discovery monument is described as a wooden post painted red and secured in a mound of stone with an attached plastic bottle that contains the location notice.
4. The Placer Mining Claim is in **La Paz County**, Arizona and contains **±80 acres.**
5. The U.S. Public Land Survey and the legal subdivision including Aliquot Part Description is:  
**E1/2 NW¼ (Lot 3) of  
Sec. 4, T. 3N, R. 18W, GSRM.**

6. Claim Location Map:



7. Locators of this Placer Claim:

Charles P. Watson Date: 1/3/14

Charles P. Watson  
P.O. Box 1956, Chester, CA 96020

Ian Hudson Date: 1/3/14

Ian Hudson  
P.O. Box 2525, Crescent Mills, CA 95924


Christina Dunker Date: 1/3/14

Christina Dunker  
P.O. Box 12, Chester, CA 96020

Jessie Brent Date: 1/3/14

Jessie Brent  
P.O. Box 207, Chester, CA 96020

RECEIVED  
BLM AZ STATE OFFICE  
2014 MAR 28 P 3:04  
PHOENIX, ARIZONA



## Advanced Geologic Exploration, Inc.

*Scientists of the Earth™*

PO Box 1956 • Chester, CA 96020 • Voice: (530) 258-4228 • Fax (530) 258-4339 • [www.advancedgeologic.com](http://www.advancedgeologic.com)

---

March 25, 2014

Bureau of Land Management  
Arizona State Office  
One North Central Ave., Ste 800  
Phoenix, AZ 85004

RE: Documents for filing

To whom it may concern:

Attached are the Notice of Locations for the Casino Royal #1 and Casino Royal #2 placer mining claims; document numbers: 2014-00383 and 2014-000384. Also included is a check for \$1,368.00 to cover the filing fees. Should you have any questions, please feel free to contact me at any time!

Thank you,

Christina Dunker  
Office Manager  
Advanced Geologic Exploration, Inc.  
P.O. Box 1956  
Chester, CA 96020  
530-258-4228  
[cdunker@advancedgeologic.com](mailto:cdunker@advancedgeologic.com)

RECEIVED  
BLM AZ STATE OFFICE  
2014 MAR 28 P 3:04  
PHOENIX, ARIZONA

AMC421682

DEPARTMENT OF INTERIOR  
BUREAU OF LAND MANAGEMENT

Input Parameters for Geographic Report with Land

System Id = CR

Admin State = AZ

Geo State = AZ

Casetype Begins With

Case Disp Txt = AUTHORIZED, CANCELLED, EXPIRED, PENDING, REJECTED, RELINQUISHED, VOID, WITHDRAWN

Mer Twp Rng =

Section =

Mtrs = 14 0030N 0180W 004, 14 0030N 0180W 999

Commodity =

Commodity Txt =

Pending Org =

Pend Org Decode =

Total Rows Returned: 9

RUN TIME: 09:20 AM

UNITED STATES DEPARTMENT OF INTERIOR  
BUREAU OF LAND MANAGEMENT  
GEOGRAPHIC REPORT WITH LAND  
Sorted by Serial Number

RUN DATE: 04/08/2014  
Page 1 of 2

Adm State: AZ

Serial Number: AZA 016203  
Total Case Acres: 0.606

<u>Casetype</u>	<u>Case Disp</u>			<u>Sect</u>	<u>Sur Typ</u>	<u>Sur Num</u>	<u>Suff</u>	<u>Subdivision</u>	<u>Act Pend</u>
281001	EXPIRED	14	0030N	0180W	004	ALIQ		NESENE;	Y

Serial Number: AZA 018910  
Total Case Acres: 0.909

<u>Casetype</u>	<u>Case Disp</u>			<u>Sect</u>	<u>Sur Typ</u>	<u>Sur Num</u>	<u>Suff</u>	<u>Subdivision</u>	<u>Act Pend</u>
287001	EXPIRED	14	0030N	0180W	004	ALIQ LOTS		SENW,N2SW,SWSW; 3;	Y Y

Serial Number: AZA 034191  
Total Case Acres: 4.900

<u>Casetype</u>	<u>Case Disp</u>			<u>Sect</u>	<u>Sur Typ</u>	<u>Sur Num</u>	<u>Suff</u>	<u>Subdivision</u>	<u>Act Pend</u>
292803	PENDING	14	0030N	0180W	004	FF		SW;	

Serial Number: AZA 034436  
Total Case Acres: 1.000

<u>Casetype</u>	<u>Case Disp</u>			<u>Sect</u>	<u>Sur Typ</u>	<u>Sur Num</u>	<u>Suff</u>	<u>Subdivision</u>	<u>Act Pend</u>
281001	PENDING	14	0030N	0180W	004	FF		N2S2NE;	Y

Serial Number: AZA 035398  
Total Case Acres: 1.000

<u>Casetype</u>	<u>Case Disp</u>			<u>Sect</u>	<u>Sur Typ</u>	<u>Sur Num</u>	<u>Suff</u>	<u>Subdivision</u>	<u>Act Pend</u>
380913	AUTHORIZED	14	0030N	0180W	004	ALIQ		S2;	

RUN TIME: 09:20 AM

UNITED STATES DEPARTMENT OF INTERIOR  
BUREAU OF LAND MANAGEMENT  
GEOGRAPHIC REPORT WITH LAND  
Sorted by Serial Number

RUN DATE: 04/08/2014  
Page 2 of 2

Adm State: AZ

Serial Number: AZA 036180

Total Case Acres: 1.000

<u>Casetype</u>	<u>Case Disp</u>				<u>Sect</u>	<u>Sur Typ</u>	<u>Sur Num</u>	<u>Suff</u>	<u>Subdivision</u>	<u>Act Pend</u>
380913	PENDING	14	0030N	0180W	004	LOTS			5;	Y

Serial Number: AZA 036312

Total Case Acres: 76.000

<u>Casetype</u>	<u>Case Disp</u>				<u>Sect</u>	<u>Sur Typ</u>	<u>Sur Num</u>	<u>Suff</u>	<u>Subdivision</u>	<u>Act Pend</u>
380910	PENDING	14	0030N	0180W	004	ALIQ			NENESE;	
						ALIQ			NWNWSE;	
						ALIQ			S2NESE;	
						ALIQ			S2SE;	
						ALIQ			SESE;	
						ALIQ			SW;	
						ALIQ			SWSE;	






To Whom It May Concern,

I, Windy Achor, authorized and am aware that I am listed as a locator on the location notice for the placer mining claims known as Casino Royale #1 and Casino Royale #2 (AMC 427682 & 427683). I have a bona fide interest in these claims and I located the claims independently, for my own self-interest and in good faith. I certify that these claims are in no way being located for the benefit of a company, corporation, or another individual in order to gain additional acreage they are not entitled to in accordance with the law.

Signature

  
Windy Achor

STATE OF CALIFORNIA, COUNTY OF PLUMAS

On \_\_\_\_\_ before me, \_\_\_\_\_

Notary Public, personally appeared: Windy Achor, who proved to me on the basis of satisfactory evidence to be the person whose name is subscribed to within the instrument of and who acknowledged to me that they executed the same in their authorized capacity, and by their signature on the instrument is the person, or entity upon behalf of which the person acted, executed the instrument.

I certify under penalty of perjury under the laws of the State of California that the foregoing paragraph is true and correct.

Witness my hand and seal.

\_\_\_\_\_  
(Signature)

A notary public or other officer completing this certificate verifies only the identity of the individual who signed the document to which this certifies is attached, and not the truthfulness, accuracy, or validity of that document.

" See Attached "

RECEIVED  
BLM / Z STATE OFFICE  
2015 APR - 6 P 2: 00  
PHOENIX, ARIZONA

**CALIFORNIA ALL-PURPOSE ACKNOWLEDGMENT**

**CIVIL CODE § 1189**

A notary public or other officer completing this certificate verifies only the identity of the individual who signed the document to which this certificate is attached, and not the truthfulness, accuracy, or validity of that document.

State of California )  
County of Plumas )

On March 26, 2015 before me, Pamela Harris Notary Public,  
Date Here Insert Name and Title of the Officer

personally appeared Windy Achor  
Name(s) of Signer(s)

who proved to me on the basis of satisfactory evidence to be the person(s) whose name(s) is/are subscribed to the within instrument and acknowledged to me that he/she/they executed the same in his/her/their authorized capacity(ies), and that by his/her/their signature(s) on the instrument the person(s); or the entity upon behalf of which the person(s) acted, executed the instrument.

I certify under PENALTY OF PERJURY under the laws of the State of California that the foregoing paragraph is true and correct.

WITNESS my hand and official seal.



Signature Pamela Harris  
Signature of Notary Public

PHOENIX, ARIZONA  
15 APR - 6 P 2:00  
RECEIVED  
BLM A7 STATE OFFICE

Place Notary Seal Above

**OPTIONAL**

Though this section is optional, completing this information can deter alteration of the document or fraudulent reattachment of this form to an unintended document.

**Description of Attached Document**

Title or Type of Document: letter to BLM Document Date: 3/26/15  
Number of Pages: 1 Signer(s) Other Than Named Above: \_\_\_\_\_

**Capacity(ies) Claimed by Signer(s)**

Signer's Name: \_\_\_\_\_  
 Corporate Officer — Title(s): \_\_\_\_\_  
 Partner —  Limited  General  
 Individual  Attorney in Fact  
 Trustee  Guardian or Conservator  
 Other: \_\_\_\_\_  
Signer Is Representing: \_\_\_\_\_

Signer's Name: \_\_\_\_\_  
 Corporate Officer — Title(s): \_\_\_\_\_  
 Partner —  Limited  General  
 Individual  Attorney in Fact  
 Trustee  Guardian or Conservator  
 Other: \_\_\_\_\_  
Signer Is Representing: \_\_\_\_\_



## Advanced Geologic Exploration, Inc.

*Scientists of the Earth™*

PO Box 1956, Chester, CA 96020 • Voice: (530) 258-4228 • Fax (530) 258-4339 • [www.advancedgeologic.com](http://www.advancedgeologic.com)

---

March 20, 2015

Rod Ebert  
Bureau of Land Management  
Arizona State Office  
One North Central Ave. Suite 800  
Phoenix, AZ 85004-4427

RE: Notary for Placer Mining Claims

Dear Sir:

Please find the enclosed signed notary for Windy Achor for the Casino Royale placer mining claims (AMC #427682 & 427683).

If you have any questions or if you need further assistance, please feel free to contact me at your convenience.

Sincerely,

Jessie Brent  
Advanced Geologic Exploration, Inc.  
(530)258-4228  
[jbrent@advancedgeologic.com](mailto:jbrent@advancedgeologic.com)

RECEIVED  
BLM AZ STATE OFFICE  
2015 APR - 6 P 2:00  
PHOENIX, ARIZONA

To Whom It May Concern,

I, Charles Watson, authorized and am aware that I am listed as a locator on the location notice for the placer mining claims known as Casino Royale #1 and Casino Royale #2 (AMC 427682 & 427683). I have a bona fide interest in these claims and I located the claims independently, for my own self-interest and in good faith. I certify that these claims are in no way being located for the benefit of a company, corporation, or another individual in order to gain additional acreage they are not entitled to in accordance with the law.

Signature  
Charles T. Watson  
Charles Watson

As of 3/18  
No Statement from  
Windy Anchor  
due by 4/16

STATE OF CALIFORNIA, COUNTY OF PLUMAS

On March 6, 2015 before me, A. Lindquist

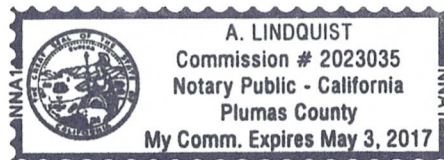
Notary Public, personally appeared: Charles Watson, who proved to me on the basis of satisfactory evidence to be the person whose name is subscribed to within the instrument of and who acknowledged to me that they executed the same in their authorized capacity, and by their signature on the instrument is the person, or entity upon behalf of which the person acted, executed the instrument.

A notary public or other officer completing this certificate verifies only the identity of the individual who signed the document to which this certifies is attached, and not the truthfulness, accuracy, or validity of that document.

I certify under penalty of perjury under the laws of the State of California that the foregoing paragraph is true and correct.

Witness my hand and seal.

A. Lindquist  
(Signature)




RECEIVED  
DM & STATE OFFICE  
2015 MAR 13 P 3:04  
PHOENIX, ARIZONA

To Whom It May Concern,

I, Christina Dunker, authorized and am aware that I am listed as a locator on the location notice for the placer mining claims known as Casino Royale #1 and Casino Royale #2 (AMC 427682 & 427683). I have a bona fide interest in these claims and I located the claims independently, for my own self-interest and in good faith. I certify that these claims are in no way being located for the benefit of a company, corporation, or another individual in order to gain additional acreage they are not entitled to in accordance with the law.

Signature

  
Christina Dunker


STATE OF CALIFORNIA, COUNTY OF PLUMAS

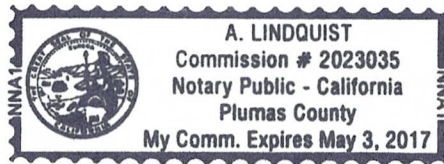
On March 6, 2015 before me, A Lindquist

Notary Public, personally appeared: Christina Dunker, who proved to me on the basis of satisfactory evidence to be the person whose name is subscribed to within the instrument of and who acknowledged to me that they executed the same in their authorized capacity, and by their signature on the instrument is the person, or entity upon behalf of which the person acted, executed the instrument.

I certify under penalty of perjury under the laws of the State of California that the foregoing paragraph is true and correct.

Witness my hand and seal.

  
(Signature)



A notary public or other officer completing this certificate verifies only the identity of the individual who signed the document to which this certifies is attached, and not the truthfulness, accuracy, or validity of that document.

RECEIVED  
DUMAS COUNTY OFFICE  
2015 MAR 13 P 3:03  
PHOENIX, ARIZONA

To Whom It May Concern,

I, Ian Hudson, authorized and am aware that I am listed as a locator on the location notice for the placer mining claims known as Casino Royale #1 and Casino Royale #2 (AMC 427682 & 427683). I have a bona fide interest in these claims and I located the claims independently, for my own self-interest and in good faith. I certify that these claims are in no way being located for the benefit of a company, corporation, or another individual in order to gain additional acreage they are not entitled to in accordance with the law.

Signature

Ian Hudson

STATE OF CALIFORNIA, COUNTY OF PLUMAS

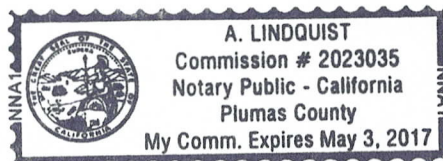
On March 6, 2015 before me, A. Lindquist  
Notary Public, personally appeared: Ian Hudson, who proved to me on the basis of satisfactory evidence to be the person whose name is subscribed to within the instrument of and who acknowledged to me that they executed the same in their authorized capacity, and by their signature on the instrument is the person, or entity upon behalf of which the person acted, executed the instrument.

A notary public or other officer completing this certificate verifies only the identity of the individual who signed the document to which this certifies is attached, and not the truthfulness, accuracy, or validity of that document.

I certify under penalty of perjury under the laws of the State of California that the foregoing paragraph is true and correct.

Witness my hand and seal.

A. Lindquist  
(Signature)



RECEIVED  
PLUMAS COUNTY OFFICE  
2015 MAR 13 P 3:03  
PHOENIX, ARIZONA

To Whom It May Concern,

I, Jessie Brent, authorized and am aware that I am listed as a locator on the location notice for the placer mining claims known as Casino Royale #1 and Casino Royale #2 (AMC 427682 & 427683). I have a bona fide interest in these claims and I located the claims independently, for my own self-interest and in good faith. I certify that these claims are in no way being located for the benefit of a company, corporation, or another individual in order to gain additional acreage they are not entitled to in accordance with the law.

Signature

*Jessie Brent*

Jessie Brent

STATE OF CALIFORNIA, COUNTY OF PLUMAS

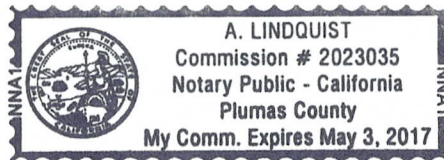
On March 6, 2015 before me, A. Lindquist

Notary Public, personally appeared: Jessie Brent, who proved to me on the basis of satisfactory evidence to be the person whose name is subscribed to within the instrument of and who acknowledged to me that they executed the same in their authorized capacity, and by their signature on the instrument is the person, or entity upon behalf of which the person acted, executed the instrument.

I certify under penalty of perjury under the laws of the State of California that the foregoing paragraph is true and correct.

Witness my hand and seal.

*A. Lindquist*  
(Signature)



A notary public or other officer completing this certificate verifies only the identity of the individual who signed the document to which this certifies is attached, and not the truthfulness, accuracy, or validity of that document.

RECEIVED  
PLUMAS COUNTY CLERK'S OFFICE  
2015 MAR 13 P 3:03  
PHOENIX, ARIZONA



To Whom It May Concern,

I, Linda Peterson, authorized and am aware that I am listed as a locator on the location notice for the placer mining claims known as Casino Royale #1 and Casino Royale #2 (AMC 427682 & 427683). I have a bona fide interest in these claims and I located the claims independently, for my own self-interest and in good faith. I certify that these claims are in no way being located for the benefit of a company, corporation, or another individual in order to gain additional acreage they are not entitled to in accordance with the law.

Signature  
  
Linda Peterson


STATE OF CALIFORNIA, COUNTY OF PLUMAS

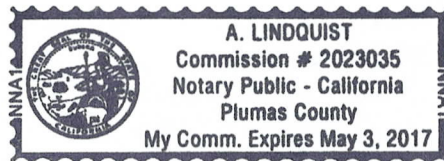
On March 6, 2015 before me, A. Lindquist

Notary Public, personally appeared: Linda Peterson, who proved to me on the basis of satisfactory evidence to be the person whose name is subscribed to within the instrument of and who acknowledged to me that they executed the same in their authorized capacity, and by their signature on the instrument is the person, or entity upon behalf of which the person acted, executed the instrument.

I certify under penalty of perjury under the laws of the State of California that the foregoing paragraph is true and correct.

Witness my hand and seal.

  
(Signature)



A notary public or other officer completing this certificate verifies only the identity of the individual who signed the document to which this certifies is attached, and not the truthfulness, accuracy, or validity of that document.


RECEIVED  
BLM AUSTIN OFFICE  
2015 MAR 13 P 3:04  
PHOENIX, ARIZONA



**Advanced Geologic Explorations**  
 Scientists of the Earth™

P.O. Box 1956 • Chester • California • 9602

**CERTIFIED MAIL™**



7013 1090 0001 7642 9370



U.S. P  
 PAI  
 CHESTE  
 960  
 SEP 02  
 AMOU  
 \$6  
 0098

RECEIVED  
 BLM AZ STATE OFFICE

2014 SEP -9 A 10:56

PHOENIX, ARIZONA

Bureau of Land Management  
 Arizona State Office  
 One North Ave., Ste 800  
 Phoenix, AZ 85004

8500402561



PLACE STICKER AT TOP OF ENVELOPE TO THE RIGHT  
 OF THE RETURN ADDRESS, FOLD AT DOTTED LINE

707 06  
 49  
 NT  
 14  
 20  
 8 CA  
 STAGE

REDDING CA 960

25 MAR 2014 PM 1 T



**Advanced Geologic Exploration, Inc.**  
Scientists of the Earth™

P.O. Box 1956 • Chester • California • 96020



02 1P  
0002947856 MAR 25 2014  
MAILED FROM ZIP CODE 96020

RECEIVED  
BLM AZ STATE OFFICE  
2014 MAR 28 P 3:09  
PHOENIX, ARIZONA

Bureau of Land Management  
Arizona State Office  
One North Central Ave. Ste 800  
Phoenix, AZ 85004

85004#4427

